Somaliland Infigures-2012

Contents

	PREFACE	1
1.	INTRODUCTION	2
2.	GEOGRAPHY AND CLIMATE	2
	2.1 Location	2
	2.2 Area	2
	2.3 Climate	2
	2.4 Rainfall	3
	2.5 Humidity	3
3.	ADMINISTRATIVE SUB-DIVISIONS	3
	3.1 State	3
	3.2 Regions & Districts	3
	3.3 Capital	3
	3.4 Other Principal Towns	4
	3.5 Ports	4
4.	POPULATION	4
	4.1 Vital Statistics	4
	4.2 Population Density	4
	4.3 Religion	4
	4.4 Languages	4
	4.5 Currency	4
5.	GOVERNMENT EMPLOYEES	5
6.	ECONOMY SECTOR	8
	6.1 Banking	8
	6.2 Livestock	8
	6.3 Agriculture	10
	6.3.1 Rain-fed farming and Irrigation	10
	6.3.2 Marketing of Agricultural Produce	10
	6.3.3 Cereal Harvest in 2007-2012	10
	6.4 Light Industries	12
	6.5 Fisheries	13
	6.5.1 Artisanal Fishing	13
	6.5.2 Industrial Fishing	13
	6.5.3 Fishing Cannery	13
	6.5.4 Marketing	14
	6.6 Central Government Budget	15

6.7 Local Government Revenue & Expenditure 17
6.8 Imports 21
6.9 Export 30
6.9.1 Livestock Export 30
6.9.2 Hide and Skin Export 33
6.9.3 Frankincense Export 34
6.1. Transportation & Communication 36
7. SOCIAL SECTOR 37
7.1 Education 37
7.1.1 Primary Education 38
7.1.2 Secondary Education 42
7.1.3 Higher Education 46
7.2 Health 51
7.2.1 Public Health 51
7.2.2 Private Health Services 60
7.3 Justices 68
7.3.1 Criminal Statistics 68
7.3.2 Prisoners 72
7.3.3 Vehicle Accidents 73
7.4 Water 74
7.4.1 Available Water Facilities 74
7.4.2 Status of Boreholes 75
7.5 Tourism 76
7.5.1 Hotels 76

PREFACE

The Ministry of National Planning and Development (MNP& D) has the honour of presenting the 2013 edition of Somaliland In-Figures. This booklet is the 10-th publication in the series. It contains official statistical data on various components of the economic and social activities in the Republic. Its purpose is to provide information on different sectors to assist in the planning and development of the nation.

Data contained in this booklet is based mainly on the administrative records of the ministries and agencies of the state. The MNP&D is grateful for the assistance it received. Somaliland In-Figures will be regularly updated. Therefore, we welcome the continued support of existing sources and feedback from users of this data.

Comments and suggestions may be sent to the Department of Statistics and Research at the MNP&D in Hargeisa.

Website: slministry of planning.org

" XOG LA HEL YAABA TALO LA HEL."

1. INTRODUCTION

The former British Somaliland Protectorate achieved full independence from the United Kingdom on 26 June, 1960. On 1 July, 1960, the state of Somaliland united with Somalia, a territory under a U.N. mandated Italian Trusteeship until that same day, thereby creating the Somali Republic.

The Republic of Somaliland restored its independence after the total collapse of **Somalia on 18 May 1991** as a result of the civil war of the late eighties and early nineties. The decision was made by the **Congress of Council of Clan Elders held in Burao from 27 April to 15 May, 1991.** Constitutionally, the Republic of Somaliland is a democratic country with a multi-party system.

The decision to reclaim independence in 1991 was confirmed by national referendum for the constitution which and bodies the sanity of the sovereignty of Somaliland on which was approved by 97% of the votes. Since then Somaliland held two local municipal elections (2002 and 2012), a parliamentary election (2005) and two presidential elections (2003 and 2010).

2. GEOGRAPHY AND CLIMATE

2.1. LOCATION

The Republic of Somaliland is situated in the Horn of Africa. Its boundaries are defined by the Gulf of Aden in the north, Somalia in the east, the Federal Republic of Ethiopia in the south-west, and the Republic of Djibouti in the north-west. It lies between Latitudes 8° and 11°27' North and Longitudes 42°35' and 49° East; it has mountain ranges rising up to six and seven thousand feet in the centre and in the east of the country respectively.

2.2. AREA

The total area of the Republic of Somaliland is 137, 600sqkms, and it has a coastline which is 850kms long.

2.3. CLIMATE

Somaliland is located north of the Equator. It is semi-arid. The average daily temperatures range from 25°C to 35°C. The sun passes vertically overhead twice a year, on 22 March and 23 September. Somaliland consists of three main topographic zones:

(1). A Coastal Plain (Guban) (2) The Coastal Range (Oogo) (3) A Plateau (Hawd)

The Coastal Plain (Guban) is a zone with high temperatures and low rainfall. Summer temperatures in the region easily average over 100"F. However, temperatures come down during the winter, and both human and livestock populations increase dramatically in the region.

The Coastal Range (Ogo) is a high plateau to the immediate south of Guban. Its elevation ranges from 6000ft above sea level in the west to 7000ft in the East. Rainfall is heavier there than in Guban, although it varies considerably within the zone.

The Plateau (Hawd) region lies to the south of Ogo range. It is generally more heavily populated during the wet season, when surface water is available. It is also an important area for grazing.

2.4. RAINFALL

Somalilanders recognise four seasons in the year; GU and Hagaa comprise spring and summer in that order, and Dayr and Jiilaal correspond to autumn and winter respectively.

The average annual rainfall is 14.5 inches in most parts of country, and most of it comes during Gu and Dayr. GU, which is the first, or major, rainy season (late March, April, May, and early June), experiences the heaviest rainfall in Ogo range and Hawd. This constitutes the period of fresh grazing and abundant surface water. It is also the breeding season for livestock. Hagaa (from late June through August) is usually dry although there are often some scattered showers in the Ogo range, these are known as Karan rains. Hagaa tends to be hot and windy in most parts of the country. Deyr (September, October, and early November), which roughly corresponds to autumn, is the second, or minor, wet season; as the word "minor" suggests, the amount of precipitation is generally less than that of Gu. Jilaal, or winter, falls in the coolest and driest months of the year (from late November to early March). It is a season of thirst. - Hawd receive virtually no rainfall in winter. The rainfall in the Guban zone, known as "Hays", comes between January and March or from December to January.

2.5. HUMIDITY

The humidity of the country varies from 63% in the dry season to 82% in the wet season.

3. ADMINISTRATIVE SUB-DIVISIONS

3.1. STATE

The administrative structure of the state consists of three branches: the judiciary, legislative (the House of Elders and the House of Representatives), and the executive (the President and his chosen Council of Ministers). The ministers may not be appointed from Members of Parliament.

3.2. REGIONS AND DISTRICTS

The country is divided into thirteen regions, namely, Awdal, Maroodi-jeeh, Saahil, Togdheer, Sanaag, Sool, Gabilay, Salal, Oodweine, Saraar, Buhoodle, Hawd, and Badhan. These are sub-divided into 81 districts.

3.3. CAPITAL

The capital of the Republic of Somaliland is Hargeisa. The estimated population of the city is nearly around 725,000.

3.4. OTHER PRINCIPAL TOWNS

Other towns are Borama, Berbera, Burao, Erigavo, and Las Anod.

3.5. PORTS

The principal port town of Somaliland is Berbera.

4. POPULATION

The population of Somaliland was estimated at 4.4 million in 2012. The population consists of nomads (55%) and urban and rural dwellers (45%).

4.1 VITAL STATISTICS

The annual population growth rate is 3.14%. This figure is calculated from the average crude birth rate of 4.46% and crude death rate of 1.32%. Life expectancy at birth is 49.

4.2 POPULATION DENSITY

The population density in the Republic of Somaliland has been estimated at 32persons per square km in 2012

4.3 RELIGION

Somaliland is an Islamic State, and Somalilanders are Muslims. The influence of Islam throughout Somaliland is profound, and faith plays a major role in everyday life.

4.4 LANGUAGES

The official language of the country is Somali. Arabic and English are also used widely, though mostly in written form.

4.5 CURRENCY

The official currency of the Republic of Somaliland is the Somaliland Shilling. The shilling is divided into 100 cents. Currency notes come in denominations of 5000, 1000, 500, 100, 50, 20, 10, and 5 shillings.

5. GOVERNMENT EMPLOYEES

Table 1A.Number of institutional staff, gender and their grades 2011

NO	NAME OF THE INSTITUTION	FEMALE	MALE	A	B	C	D	TOTAL
1	Ministry of religion	2	36	6	23	6	3	38
2	Ministry of sports and youth	41	140	18	104	35	24	181
3	Ministry of Public Works	19	149	23	57	64	24	168
4	Ministry of Work and Social Affairs	35	63	22	39	18	19	98
5	Ministry of Water and Mineral resource	15	61	23	34	12	7	76
6	Ministry of Justice HQ (A)	11	23	16	8	4	6	34
	Lower Courts (B)	69	68	4	39	13	81	137
7	Ministry of telecommunication	19	45	7	40	7	10	64
8	Ministry of Agriculture	23	132	36	59	27	33	155
9	Ministry of Livestock	24	168	33	108	35	16	192
10	Ministry of Environment and rural Dev	23	170	19	37	121	16	193
11	Ministry of Planning	13	30	16	11	10	6	43
12	Ministry of defence	7	15	4	5	8	5	22
13	Ministry of presidency	18	67	21	25	26	13	85
14	Ministry of fishery	14	68	9	28	30	15	82
15	Ministry of Interior HQ (A)	33	38	15	34	10	12	71
	Regional (B)	39	106	21	12	16	12	52
16	Ministry of Re.and Reconstruction.	11	41	12	12	16	12	52
17	Ministry of Foreign Affairs	11	22	10	9	6	8	33
18	Ministry of Commerce	28	168	33	53	37	73	196
19	Ministry of Education	548	3,544	616	3,091	34	351	4092
20	Ministry of Civil Aviation	29	168	29	59	60	49	197
21	Ministry of Information	72	231	45	147	86	25	303
22	Ministry of Finance	105	491	91	269	122	114	596
23	Ministry of Health	565	1,258	179	723	593	328	1,823
24	Nerad	4	10	3	7	1	3	14
25	LRC	2	3	1	2	1	1	5
26	Auditing General	6	47	6	31	12	4	53
27	House of Representative	25	46	10	19	15	27	71
28	House of Elders	12	23	6	14	8	7	35
29	Human Rights Commission	7	6	8	1	2	2	13
30	Tender Committee	3	7	3	4	1	2	10
31	Higher Courts	6	9	2	5	5	3	15
32	Attorney General	12	25	2	12	7	16	37
33	ICT	1	5	4	0	1	1	6
34	NDRC	5	38	7	22	9	5	43
35	NDA	4	22	4	12	7	3	26
36	AIDS	7	21	6	8	2	12	28
37	Civil Service Commission	9	20	6	8	8	7	29
	Civil Service Institute	14	9	7	1	2	13	23
38	Coordination Office of two Parliaments and Cabinet Ministries	2	10	4	4	3	1	12
39	Diaspora Agency	3	11	3	5	2	4	14
40	Quality Control agency	12	47	15	35	3	6	59
41	G. Governance & A. corruption Committee	2	14	8	3	1	4	16
42	Food Coordination Agency	2	4	2	1	1	2	6
	Total	**1,912**	**7,679**	**1,415**	**5,220**	**1,487**	**1,385**	**9,498**

Source: Civil Service Commission.

Table 1B.Number of institutional staff, gender and their grades 2012

Name of the institution	Gender		Grades				Total
	female	male	A	B	C	D	
Ministry of religion	3	44	9	26	8	4	47
Ministry of sports	44	137	23	99	35	24	181
Ministry of public works and transports	23	134	27	51	56	23	157
Ministry of labor and social affairs	32	180	39	64	60	49	212
Ministry of Water,mineral and energy	18	59	22	32	15	8	77
Ministry of justice	11	23	16	8	4	6	34
Ministry of telecommunication	20	66	18	51	8	9	86
Ministry of agriculture	27	139	36	66	28	33	163
Ministry of livestock	30	197	44	134	29	20	227
Ministry of environment and rural dev.	24	176	21	40	122	17	200
Ministry of planning	33	61	71	19	12	22	124
Ministry of defence	11	17	6	8	8	8	30
Ministry of Presidential	18	69	21	26	27	13	87
Ministry of fishery	14	68	9	28	30	15	82
Ministry of interior	39	168	32	77	44	54	207
Ministry of re. and reconstruction	12	46	13	14	18	13	58
Ministry of foreign affairs	11	22	12	7	6	8	33
Ministry of commerce and Industries	40	188	48	62	46	72	228
Ministry of education	812	4,471	616	4,285	33	349	5,283
Ministry of civil aviation	32	180	39	64	60	49	212
Ministry of information	73	235	47	150	86	25	308
Ministry of health	630	1,285	177	743	614	382	1,916
Ministry of Finance	111	538	142	269	123	115	649
Maxkamada dagmada	80	99	12	67	15	85	179
Nerad	4	9	3	6	1	3	13
Auditing general	6	47	6	31	12	7	56
House oh representative	25	46	10	19	15	27	71
House of elders	12	23	6	17	8	7	38
LRC	2	3	1	2	1	1	5
Human rights commission	7	6	8	1	2	2	13
Tender committee	3	9	3	4	2	2	11
Higher courts	7	14	5	6	6	4	21
Attorney general	15	32	3	17	9	18	47
ICT commission	1	5	4	0	1	1	6
NDRC	5	32	7	20	7	3	37
National demining agency	4	20	4	10	7	3	24
AIDS commission	7	21	6	8	2	12	28
Civil Service commission	9	21	7	8	8	7	30
Civil service institute	14	9	7	1	2	13	23
Food Coordination Agency	2	4	2	1	1	2	6
Quality Control	6	47	6	31	12	4	53
Good governance &Against corruption	2	14	8	3	1	4	16
Diaspora Agency	3	11	3	5	2	4	14
Road authority agency	9	16	4	11	0	10	25
Higher education committee	3	7	8	0	1	1	10
Total	**2,294**	**8,998**	**1,611**	**6,591**	**1,587**	**1,538**	**11,327**

Source: Civil Service Commission.

Table 2. Number of the staff government within the government Agency 2012

No	NAME Of INSTITUTION	Staff Grade				Staff Gender		TOTAL
		A	B	C	D	MALE	FEMALE	
1	HARGEISA WATER AGENCY	16	51	230	49	294	52	346
2	PRINTING AGENCY	-	-	-	-	50	7	57
3	CENTRAL BANK	94	62	76	102	261	73	334
4	HARGEISA ELECTRICITY AGENCY	20	60	47	9	121	17	138

Source: HWA/PA/CB/HEA

.

Chart 1. Number of the staff government within the government Agency 2012

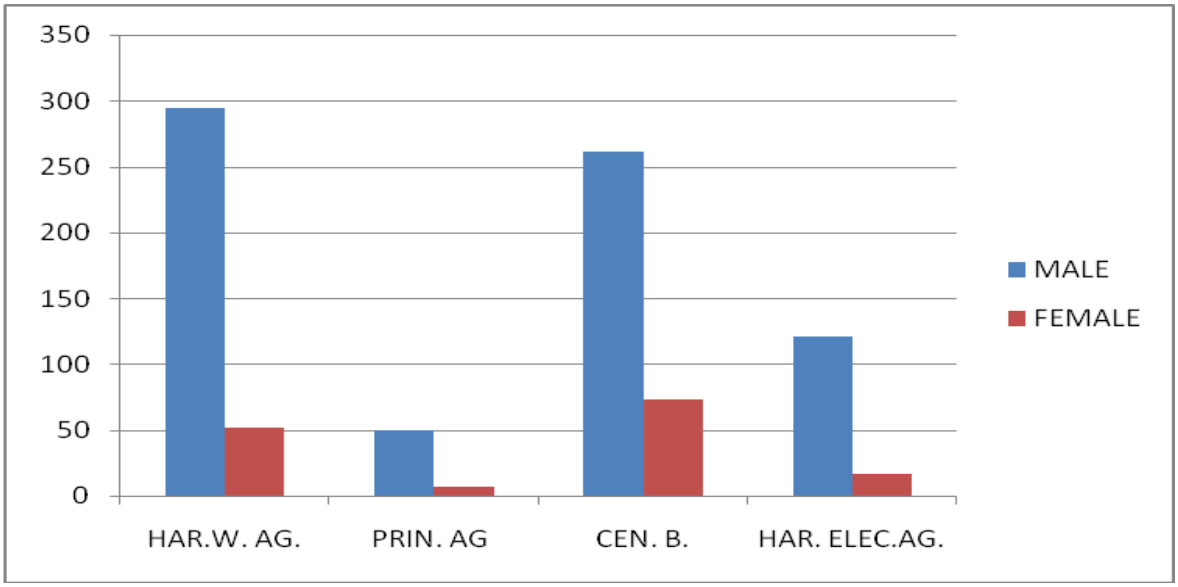

Table 3. Number of pensioners and their grades in 2012

N0.	Grades	Number of Pensions
1	**A**	**58**
2	**B**	**107**
3	**C**	**91**
4	**D**	**77**
Total		**333**

Source: Civil service Commission

6. Economy Sector

The backbone and the source of wealth of Somaliland's economy is livestock. About 65% of the population depend either directly or indirectly on livestock and livestock products for their livelihood. Crop husbandry provides subsistence for about 20% of the country's population. Foreign aid and remittances from the Somaliland Diaspora also play a major role in the economy of the country.

6.1 BANKING

One of the provisions of the National Constitution of the Republic Of Somaliland is the establishment of a bank to carry out Central Bank functions. The Bank of Somaliland was inaugurated in 1994 with appropriate bank laws to ensure that banking regulations are fully in place. The Bank of Somaliland also operates as a commercial bank and has eight branches throughout the country.

6.2. LIVESTOCK

The contribution of livestock to the national economy is estimated at 60-65%. About 60% of Somaliland's people rely mainly on the products and by-products of their livelihood.

Table 4. Estimated Population of livestock: 2007--2012 (Thousand)

Year	Goat	Sheep	Camel	Cattle	Total
2007	7,698	8,178	1,614	384	17,874
2008	7,883	8,317	1,630	389	18,219
2009	8,072	8,458	1,646	394	18,570
2010	8,266	8,602	1,664	399	18,931
2011	8,464	8,748	1,682	404	19,298
2012	8,667	8,897	1,701	409	19,674

Sources: Ministry of National Planning & Development (Department of Statistics & Research)*

- *Note: The estimates are based on 1975 Somalia census of livestock population and the annual growth rate, goat: 2.4% sheep: 1.7% camel: 1.1% and cattle: 1.2%.

Chart 2: Estimated Population of livestock: 2007—2012

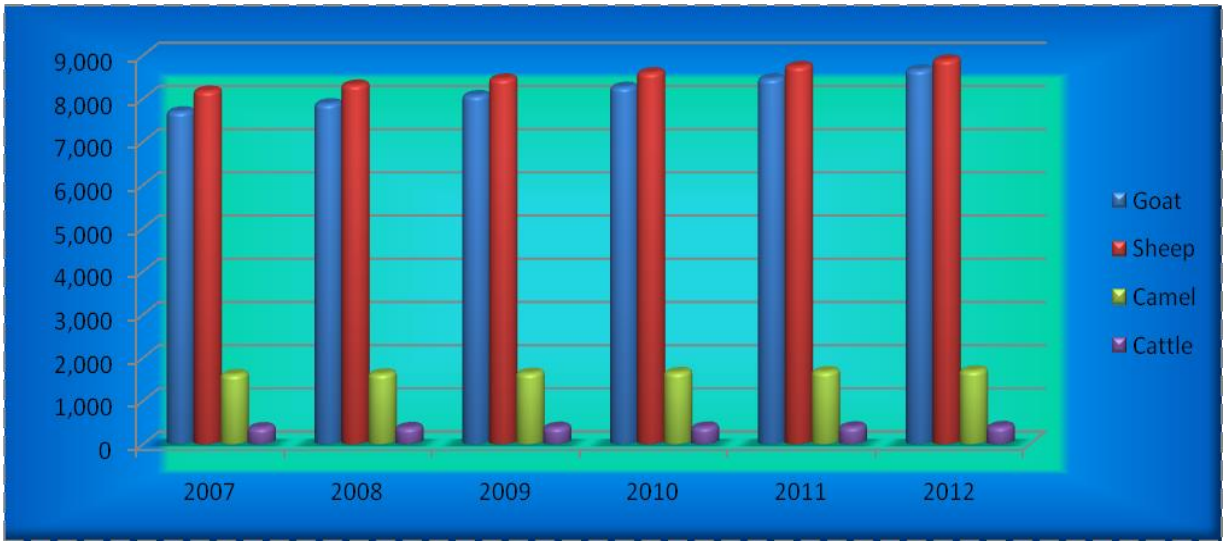

Table 5. Number of Livestock Vaccinated (from 24th Dec 2010 to 23th Sep 2011)

Region	Vaccination			
	PPR	CCPP	Sh/G Pox	Total
Awdal	206,720	134,865	75,259	416,844
M/Jeeh	197,601	91,000	107,398	395,999
Saahil	182,320	118,210	12,200	312,730
Togdheer	68,603	69,205	56,647	194,455
Sool	123,336	75,945	76,520	275,801
Sanaag	0	17,736	30,592	48,328
Total	778,580	506,961	358,616	1,644,157

Source: Ministry of Livestock

Chart 3: Number of Livestock Vaccinated per Region (from 24th Dec 2010 to 23th Sep 2011)

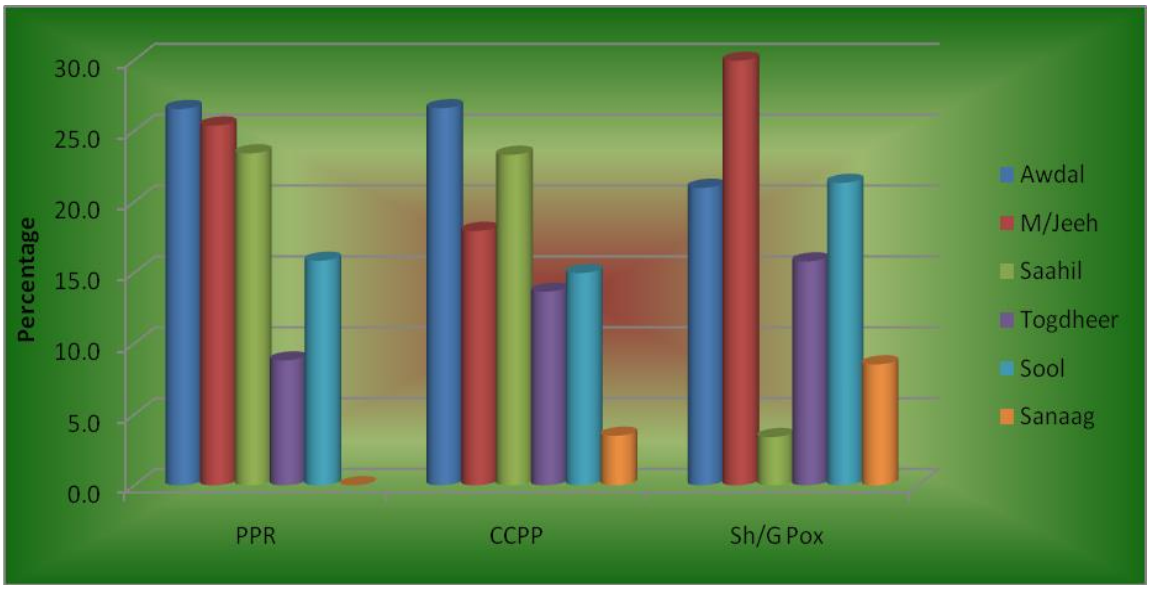

Table 6: Overall Household Beneficiaries from the Vaccination and Treatment Activities 2011

Region	Household
Awdal	6,917 HH
M/Jeex	6,961 HH
Saahil	4,251 HH
Togdheer	2,912 HH
Sool	1,728 HH
Sanaag	882 HH
Total	**23,651 HH**

Source: Ministry of Livestock

Table 7:No. of Slaughtering houses &Livestock slaughtered (Registered Slaughtering Houses) 2012.

Town	No. Slaughtering house	No. Livestock slaughtered
Hargeisa	2	86,899
Burao	1	88,769
Erigavo	1	57,664
Borama	1	75,333

Source: Ministry of Livestock

6.3 AGRICULTURE

Somaliland has a total area of about 137,600sqkms. Land under cultivation is currently estimated at 3% of the total geographical area. Another 7% has potential for agricultural development. The rainfall, soil (fertility and depth), and topography are the main determinants of these estimates.

6.3.1. RAIN-FED FARMING AND IRRIGATION

Rain-fed farming is the main agricultural production system. The main crops grown are cereals. Sorghum is the principal crop, utilizing approximately 70% of the rain-fed agricultural land. Another 25% of the land is used for maize. Other crops such as cowpeas, millet, groundnuts, beans, and barley are also grown in scattered marginal lands.

Irrigation farms are mainly situated along the banks of streams (togs) and other water sources close to the riverbanks. Channelling from the source to the farm is mainly done by diversion of perennial water (springs) to the farm through rudimentary earth canals or floods. The cultivable area of these farms is subject to floods and is, therefore, in danger of being washed away. Most of the irrigated farms have in them areas set aside for the cultivation of vegetables and fruits for commercial purposes.

6.3.2. MARKETING OF AGRICULTURAL PRODUCE

Farmers sell their products at the local market. Where possible, farm produce is transported to the markets in the urban centres by way of light transport trucks or donkey carts. Small retailers who are supplied directly by the producers or wholesalers sell the produce. There are also middlemen who operate between wholesalers and retailers.

6.3.3. CEREAL HARVEST IN 2007--2012

Harvest in Somaliland normally occurs three times a year. The 2011GU/Karan result was only two harvests (sorghum in GU and maize in Karan). The total cereal harvest area of Somaliland has been estimated at ha 43,790 with a total cereal production of 66,451 of tons (91.8% sorghum and 8.2% maize) according to the Ministry of Agriculture.

Table 8:Estimated area, production and yield of major crops during 2007--2012

Selected Indicators	2007	2008	2009	2010	2011	2012	Average
1. Maize							2011-2012
Area(ha)	6,384	2,680	1,075	10,120	9,832	10,129	9,980.5
Production(tons)	4,022	1,252	330	15,195	5,454	8,180	6,817
Yield(Tones/Ha)	0.6	0.5	0.3	1.5	0.6	0.8	0.6
2.Sorghum							
Area(Ha)	31,179	24,750	21,870	36,869	33,958	37,172	35,679.5
Production(Tons)	22,722	16,275	10,526	56,745	60,997	63,483	66,329.5
Yield (Tonnes/Ha)	0.7	0.7	0.5	1.5	1.8	1.7	1.9
Total							
Area(Ha)	37,563	27,430	22,945	46,989	43,790	47,301	45,660
Production(tons)	26,744	17,527	10,856	71,940	66,451	71,662	73,146.5
Yield (Tons/Ha)	0.7	0.6	0.5	1.5	1.5	1.5	1.6

Source: Ministry of Agriculture.

Chart 4A. Estimated yield of major crops during 2007---2012

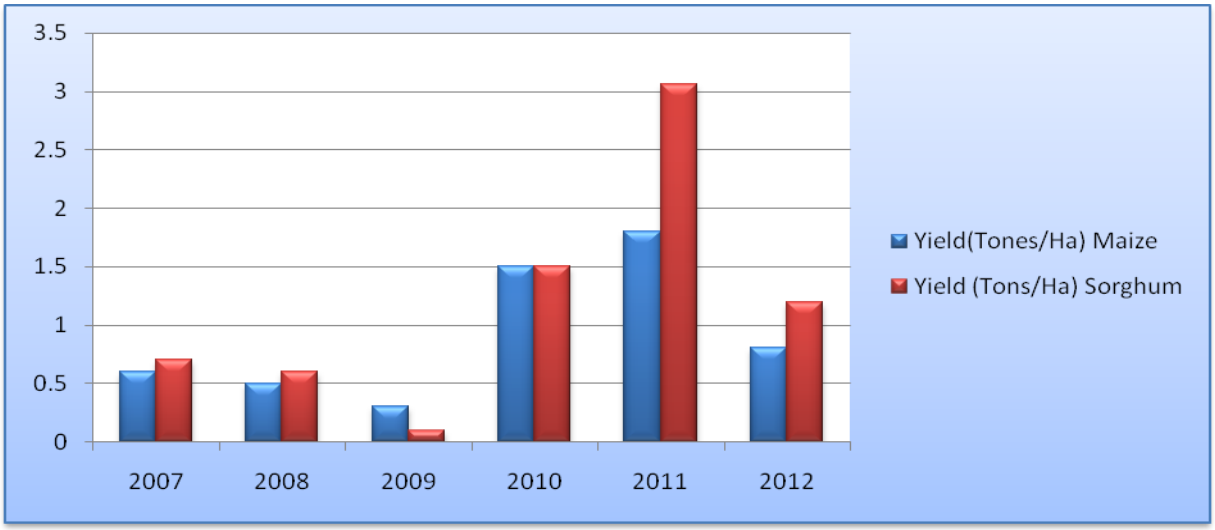

Chart 4B: Estimated area, production (Maize & Sorghum) during 2007--2012

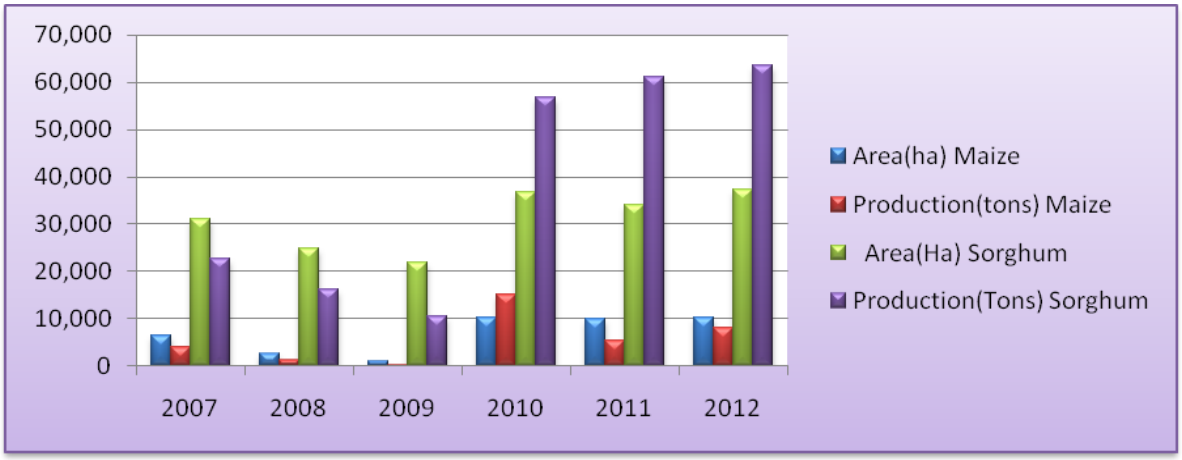

6.4. LIGHT INDUSTRIES

Table 9: Light Industries Production and Manpower 2011-2012

Gamuur Fiber Glass Factory

Type of Production	Quantity		Local Consumption		Export		No. Manpower
	2011	2012	2011	2012	2011	2012	
Water Tanks (Piece)	1,420	1,545	1,328	1,425	92	100	
Boats (Piece)	10	12	100%	100%	0	0	
Fish (KG)	284,359	298,923	100%	100%	0	0	

Source: Gamuur Trading Company

Golis Bottled Health water

Type of Production	Quantity		Local Consumption		Export		No. Manpower
	2011	2012	2011	2012	2011	2012	11
750 ml bottles (Cartoons)	24,000	34,000	100%	100%	-	-	
1.5L bottles (Cartoons)	10,000	5,000	100%	100%			

Source: Golis Health Water Factory

Ilo Tango

Type of Production	Quantity		Local Consumption		Export		No. Manpower
	2011	2012	2011	2012	2011	2012	21
Powder drink (Cartoon)	6,420	7,310	85%	95%	15%	5%	
1.5L bottles (Cartoon)	10,000	5,000	100%	100%			

Source: ILO TANGO FACTORY

Hargeisa Plastic Factory

Type of Production	Quantity		Local Consumption		Export		No. Manpower
	2011	2012	2011	2012	2011	2012	40
Shopping bags (KG)	40,000	45,000	30,000	33,000kg	-	-	
Pre Pipes (KG)	-	15,000	-	8,000	-	-	

Source: Hargeisa Plastic Factory

Somaliland Beverage Industry SBI

Type of Production	Quantity		Local Consumption		Export		No. Manpower
	2011	2012	2011	2012	2011	2012	77
Soft Drinks (Cartoon)	0	80,000	0	80,000	-	-	

Source: SBI

FOSTER ZAMZAM FACTORY

Type of Production	Quantity		Local Consumption		Export		No. Manpower
	2011	2012	2011	2012	2011	2012	46
Instant Drinks (Cartoon)	7,615	9,430	100%	100%	0	0	
Candy (Cartoon)	2,127	3,001	100%	100%	0	0	
Chips (Cartoon)	2,265	3,582	100%	100%	0	0	

Source: Foster ZamZamFactory

Saxansaxo Mineral Water

Type of Production	Quantity		Local Consumption		Export		No. Manpower
	2011	2012	2011	2012	2011	2012	40
Mineral Water (Bottles)	360,000	430,000	83%	81%	17%	19%	

Source: Saxansaxo Mineral Water

Maaxda							
Type of Production	Quantity		Local Consumption		Export		No. Manpower
	2011	2012	2011	2012	2011	2012	
Mineral Water(750 ml Bottles)	96,173,600	100,273,600	100%	100%	0	0	40
Mineral Water (1000 ml Bottles)	12,182,400	10,823,700	100%	100%	0	0	
Mineral Water (1500 ml Bottles)	16,005,600	9,167,400	100%	100%	0	0	
Source: Togdheer Mineral Water & Beverages (Maaxda)							

6.5 FISHERIES

The warm water of the Gulf of Aden borders the country of Somaliland along a coastline spanning 850kms on its southern fringes. This coastline extends from Lowya-Addo in the west to Elayo in the east and is characterized by sandy beaches broken at intervals by rocky cliffs that often penetrate into the shallow waters.

The continental shelf is relatively narrow, rarely exceeding 15kms, except in the west near the Djibouti border, where it averages 100kms. Artisan fishermen harvest various tropical fish. They include tuna, snappers, groupers, grunts, trevally, emperors, barracudas, goatfish, parrotfish Spanish mackerels, sea breams, horse mackerels, and mulleys. Other marine organisms caught occasionally by local fishermen include sea cucumbers, shrimp, lobsters, and edible crabs. Production of fish in Somaliland is still very low (it's less than 10% of the pre-war level and constitutes less than 2% of the Gross National Product [GNP]).
According to various reports published by international organisations, fisheries in Somaliland remain untapped. FAO estimates this abundance of fish in the national waters at 200,000 tons and maintains that a maximum sustainable yield of 40,000 tons could be harvested without endangering the stocks. At the present time, estimated fish production is quite low compared to the potential. The shark fishing industry is the mainstay of the artisan fishing community in Somaliland, and more than 90% of the fishing fleet hunts for sharks for their valuable fins. In addition to these, a sizeable yield of sea cucumbers reaching several tons per year is harvested in the waters of Zeila and nearby islands. Furthermore, edible crabs and shrimp are caught in the Zeila and Togoshi areas. Local fishermen market around 30-50Kgs of live, edible crabs daily to Djibouti on foot.

6.5.1. ARTISANAL FISHING

Artisanal fishermen conduct most fishing activity in Somaliland. There are around 15 fishing communities composed of active fishermen and their dependents. Berbera serves as a focal point for the fishing industry in Somaliland. Fish caught at Berbera range from 1000 to 2000kgs and are transported immediately to Hargeisa or to Burao for local consumption. The current fishing fleet consists of 425 motor boats and 109 canoes; four hundred twenty eight of these vessels are operational.

6.5.2. INDUSTRIAL FISHING

Presently, no industrial fishing is undertaken by foreign vessels. Somaliland does not have deep sea Fishing vessels.

6.5.3. FISH CANNERY

The country has one fish cannery at Las-Qorey in Sanaag region; it was built in 2002 by a group of local businessmen who installed a new canning machine. Production started in 2002 at a capacity of 1-2.5 tonnes per a day. But unfortunately, it was closed down March 2010.

6.5.4. MARKETING

Catches of fresh fish such as groupers, snappers, emperors, tuna, mackerels, and trevally are sold locally in internal markets such as Berbera, Hargeisa, Burao, Borama, and Erigavo at a price of US $3.10 per Kilogramme. Local fishermen do not have access to an open external market for Exportation of their goods. Trucks transporting fish from the coast to the towns are in short Supply and the roads are narrow and inaccessible in most of the eastern and north-western parts of the coast. The most important item exported by fishermen is dried, salted shark fins. This marine product is exported to South-East Asian countries and usually serves as a good source of income for Fishermen (around US $ 1-1.5 million a year).

Table 10: Monthly Price Fish in Hargeisa 2007--2012 Price/kg **(SL.Sh)**

Month	2007	2008	2009	2010	2011	2012
January	12,531.25	12,528	21,188	14,125	17,563	18,000
February	12,562.50	13,828	21,594	14,000	17,719	18,313
March	12,234.34	12,438	21,188	17,218	17,688	19,000
April	11,875.00	12,875	14,906	16,500	17,313	19,729
May	12,000.00	13,234	14,000	14,750	18,469	19,800
June	12,000.00	14,234	13,688	14,500	18,094	19,800
July	12,562.50	18,094	23,063	16,500	15,975	20,000
August	13,000.00	17,469	13,500	15,000	18,000	20,500
September	12,162.50	15,547	13,625	16,500	18,000	20,500
October	12,656.25	16,016	14,250	16,000	18,000	21,000
November	11,912.50	17,503	14,000	17,375	18,313	21,000
December	12,437.50	17,503	13,969	17,750	18,000	21,000

Source: Ministry of Planning & Development (Department of Statistics).

Chart5: Monthly Price of Fish in Hargeisa 2007- 2012 (SL.Sh)

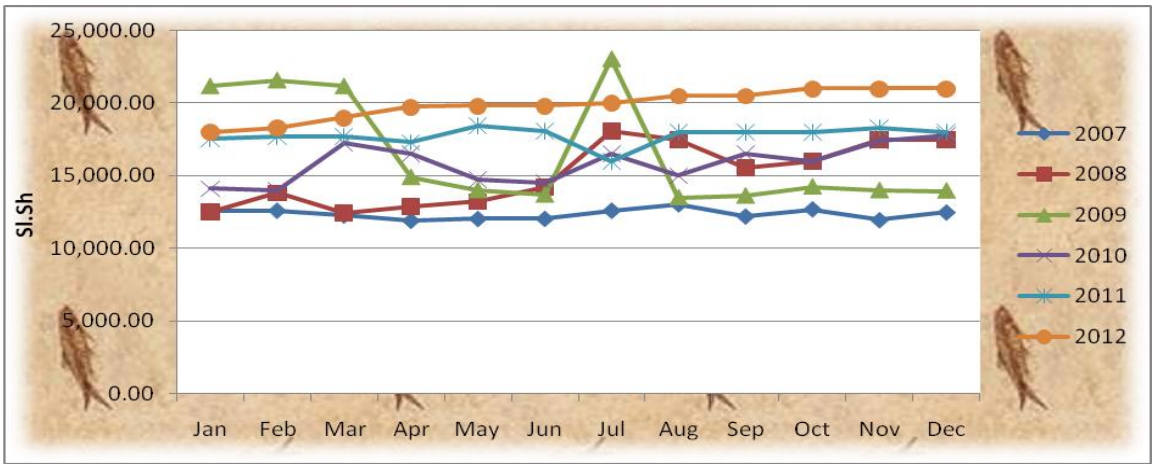

Table 11: The Industrial (Off-Shore) Production on Seasonal Basis

SEASON	PRODUCTION IN MT
8/10/03--18/6/04	1,233
15/9/04--11/5/05	2,133
28/9/05--12/4/05	1,378
16/9/06--10/4/07	1,283
2008	N\A
2009	242,980
2010	254,416
2011	1,100

Source: Ministry of Fishing and Marine Resource

6.6. Central Government Budget

Table 12: Central government Estimated Budget 2012

Security Sector	Estimated Budget	Productive Sector	Estimated Budget
11D. Immigration Office	3,214,534,526	19. Ministry of Agriculture	2,067,964,813
11B. Coastal Guards	6,286,511,633	16. Ministry of Commerce	2,644,657,302
8A. Presidential Guards	6,900,394,495	20. Ministry of Livestock, Rural Development & Environment	4,605,232,901
11. Ministry of Interior	14,684,818,890	17. Ministry of Water & Mineral Resources	2,506,523,016
13. Ministry of Defence	1,498,938,966	Grand Sum	11,824,378,032
10A. Custodial Corps	29,729,133,176	**Infrastructure & Natural Resource Sector**	**Estimated Budget**
11A. National Police Army	59,808,328,123	25. Ministry of Public Works	6,430,889,904
13A. National Army	133,517,821,750	18. Ministry of fishing & Marine Resource	
Grand Sum	255,640,481,559	26. Ministry of Civil Aviation	8,638,011,361
Governance Sector	**Estimated Budget**	21. Ministry of Post & Telecommunication	4,304,777,080
36. Food Coordination Agency	288,225,600	Grand Sum	19,373,678,345
10D. Law Reform Commission	360,848,800	**Social Sector**	**Estimated Budget**
35. ICT Commission	329,136,000	10C. National Humanitarian Committee	1,217,248,800
Chief of State Counseling Office	375,686,800	11C. Fact finding Massacre Commission	332,240,000
37.Somaliland Diaspora Agency	294,766,600	28. National Demining Agency	476,094930
1A. Vice-President's Office	585,000,000	27. NDC Agency	25,199,998
29. Ministry of Parliamentary Affairs	580,163,824	01B. Comm.Aides.	520,566,204
33. National Tender Board	557,047,391	30. Ministry of Labour & Social Affairs	2,095,912,418
14. Ministry of Planning & Dev	1,694,840,320	31. Ministry of Youth & sports	2,605,665,120
15. Ministry of Finance	4,008,757,591	24. Ministry of Endowment & Religious Affairs	1,725,410,400
1. President's Office	819,000,000	6. Civil Service Commission	8,241,133,782
10. Ministry of Justice & Judiciary	1,631,720,320	23. Ministry of Health & Labour	26,462,450,638
4. Supreme Court	1,662,712,120	22.Ministry of Education	44,523,310,424
39. Good Governance & Anti-Corruption Commission	1,350,086,400	22A. Director General of Labour	1,616,813,600
5. Attorney General	1,822,920,400	22B.Higher Education	798,810,400
7. Magistrate of Account	1,831,210,024	25.Ministry of Culture & Tourism	Nil
38. Quality Control Commission	1,014,668,00	29. Ministry of Rehabilitation	1,057,424,598
32. National Election Commission	15,050,303,208	Grand Sum	91,698,281,312
10B. Local Court	7,431,930,880		
9. Ministry of Foreign Affairs & International Corporation	10,308,034,508	**Environment Sector**	**Budget Estimate**
3. House of Representatives	13,336,485,600	41. Ministry of Ruler & Environment	2,902,062212
2. House of Elders	14,413,692,800	34. NERAD	503,918,072
8. Ministry of Presidency	37,666,480,824	Grand Sum	3,405,980,284
Grand Sum	116,399,050,010		
Media Sector	**Estimated Budget**		
12. Ministry of Information	9,118,002,660		
12A. Somaliland National T.V	17,085,350,274		
Grand Sum	26,203,352,934		

Source: Ministry of Finance

Table 13: Central government Estimated Budget (Sectors) 2012

Sectors	Budget 2012	%
Security Sector	255,640,481,559	49%
Productive Sector	11,824,378,032	2%
Media Sector	26,203,352,934	5%
Infrastructure & Natural Resource Sector	19,373,678,345	4%
Governance Sector	116,399,050,010	22%
Environment Sector	3,405,980,284	1%
Social Sector	91,698,281,312	17%
Total	524,545,202,476	100%

Source: Ministry of Finance.

Chart 7: Central government Estimated Budget (Sectors): 2012

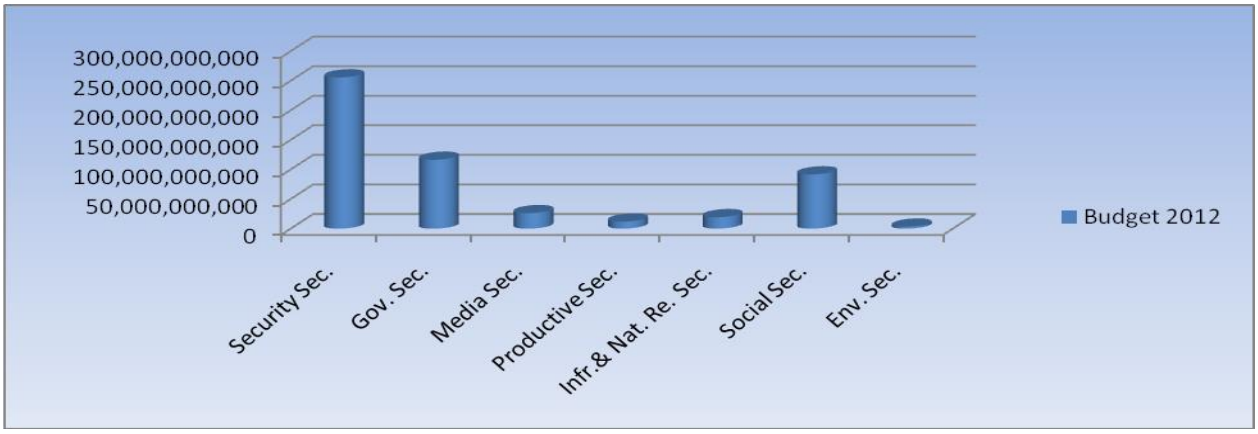

Table 14: Central gover't Actual revenue and expenditure at current price: 2008 – 2012 (Sl.sh.)

Year	Revenue	Expenditure	Surplus/(Deficit)
2008	233,103,883,883	247,711,179,723	-14,607,295,840
2009	261,993,714,246	258,496,237,034	3,497,477,212
2010	330,909,580,627	262,079,735,632	68,829,844,995
2011	481,323,687,473	494,493,147,825	-13,169,460,352
2012	649,740,967,407	618,779,267,104	30,464,404,054

Source: Ministry of Finance.

Chart8: Central government revenue and expenditure at current price: 2008-2012 (Sl.sh.)

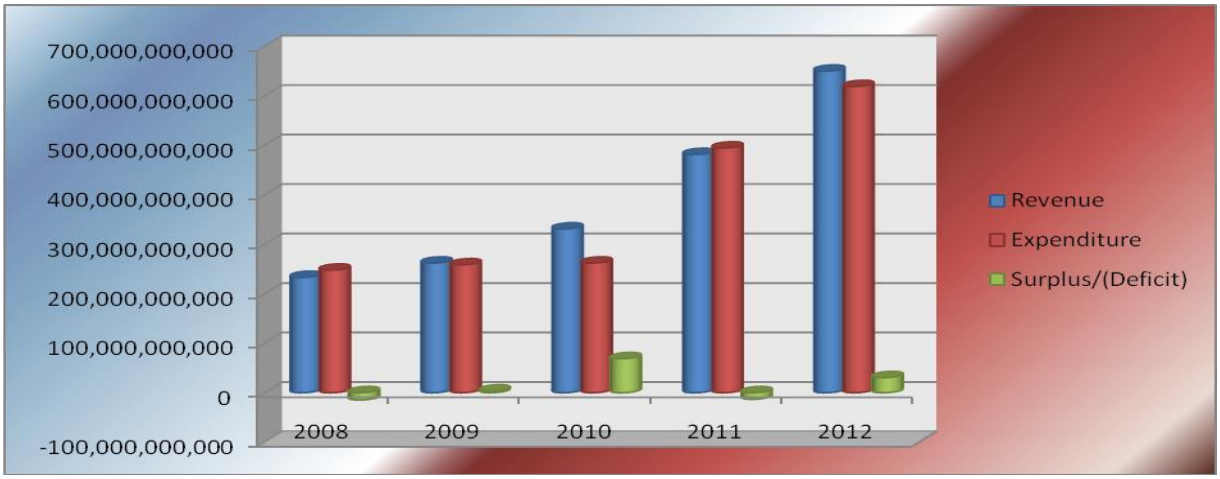

Table 15: Trends in expenditure: 2009-2012 (Sl.sh.)

Head/Expenditure	2009	2010	2011	2012
A. Open Balance	-14,607,295,840	3,497,477,212	Nil	Nil
B. Budget Expenditure	258,496,237,034	262,079,735,632	494,493,147,825	618,779,267,104
C. Out of Budget	56,322,385,565	62,638,247,391	12,170,464,330	85,929,683,611
D. Total Expenditure (B+C)	314,818,622,599	324,717,983,023	494,493,147,825	704,708,950,715
Total (A+D)	300,211,326,759	328,215,450,235	494,493,147,825	704,708,950,715

Source: Ministry of Finance.

Table 16: Trends in Revenue during 2009-2012 (Sl.sh.)

Indicators	2009	2010	2011	2012
Import Duties	222,256,562,237	278,823,490,000	407,014,668,334	238,411,970,931
Direct taxes on	27,557,615,917	38,977,821,842	13,840,197,999	33,979,991,447
Indirect Taxes	12,179,536,092	13,108,267,785	60,468,821,140	377,349,005,029
Total	**261,993,714,246**	**330,909,579,627**	481,323,687,473	649,740,967,407

Sources: Ministry of Finance.

6.7. Local Government Revenue and Expenditure (Grade A Districts)

Table 17: Local government revenue and expenditure Hargeisa: 2007 – 2012 (Sl.sh.)

	Revenue	Expenditure	Surplus/ Deficit
2007	13,613,400,103	13,973,211,237	-359,811,134
2008	13,318,366,415	13,172,419,023	145,947,392
2009	14,465,406,988	14,250,149,174	215,257,814
2010	18,425,168,000	19,844,945,000	-1,419,777,000
2011	18,412,568,908	20,594,945,000	-2,182,286,092
2012	24,227,948,926	24,957,982,539	-730,033,613

Source: Local Government of Hargeisa

Chart 9: Local government revenue and expenditure Hargeisa: 2007– 2012 (Sl.sh.)

Table 18: Local Gover't Revenue and Expenditure Gabiley: 2007-2012 (Sl.sh.)

Year	Revenue	Expenditure	Surplus
2007	3,769,572,000	3,550,972,000	218,600,000
2008	3,760,000	3,760,000	-0-
2009	3,639,482,596	3,354,821,671	284,660,925
2010	5,404,184,752	3,715,000,000	1,689,184,752
2011	7,115,492,000	5,333,992,000	1,781,500,000
2012	10,171,493,898	18,917,535,417	-8,746,041,519

Source: Local government of Gabiley

Chart 10: Local Government Revenue and Expenditure Gabiley: 2007—2012 (Sl.Sh)

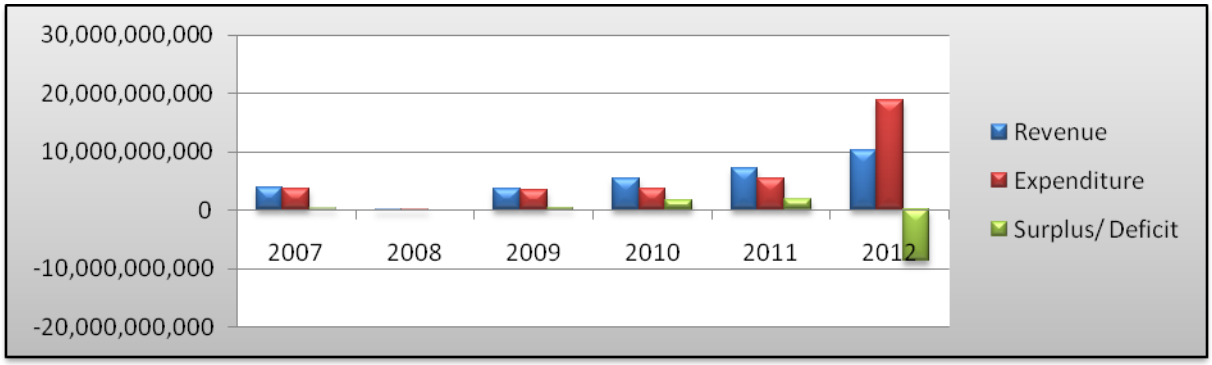

Table 19: Local government revenue and expenditure Boroma: 2007– 2012 (Sl.Sh)

Year	Revenue	Expenditure	Surplus/ Deficit
2007	2,188,459,257	2,188,711,916	-242,659
2008	1,988,179,102	1,994,349,187	-6,170,085
2009	2,069,689,622	2,028,301,632	47,454,017
2010	2,557,503,744	2,377,503,744	180,000,000
2011	3,297,000,000	3,287,360,000	9,640,000
2012	2,728,963,269	2,480,891,732	248,071,537

Source: Local Government of Borama

Chart 11: Local Government Revenue and Expenditure Borama 2007-2012 (Sl.Sh)

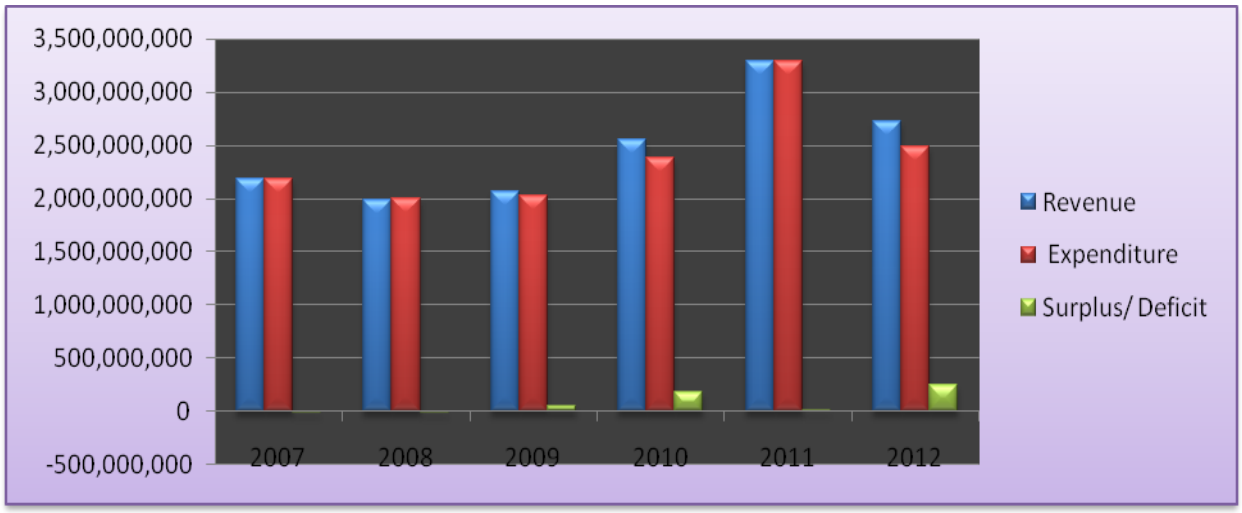

Table 20: Local government revenue and expenditure Burao: 2007– 2012 (Sl.Sh)

Year	Revenue	Expenditure	Surplus/Deficit
2007	4,173,799,376	4,137,638,891	36,160,485
2008	4,005,144,590	3,969,140,233	36,004,357
2009	5,187,312,906	4,786,641,216	400,671,690
2010	5,248,878,338	6,230,200,000	-981,321,662
2011	7,464,200,000	6,806,200,000	658,000,000
2012	8,425,721,807	8,026,123,392	399,598,415

Source: Local Government Burao

Chart 12: Local government revenue and Expenditure Burao: 2007 – 2012 (Sl.Sh)

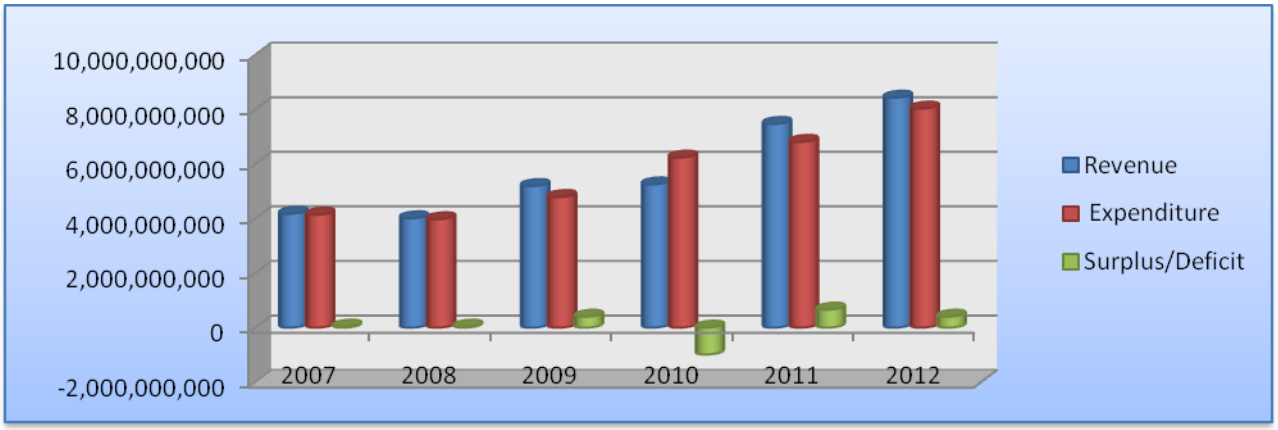

Table 21: Local government revenue and expenditure Berbera: 2007 – 2012 (Sl.Sh)

Year	Revenue	Expenditure	Surplus/Deficit
2007	2,299,205,867	**1,662,767,082**	636,438,785
2008	13,895,279,092	14,464,736,611	-569,457,519
2009	15,098,873,146	15,047,103,553	518,687,407
2010	18,405,400,000	17,049,458,022	1,355,941,978
2011	20,049,458,022	17,049,458,022	3,000,000,000
2012	2,728,963,269	2,480,891,732	248,071,537

Source: Local Government Berbera & Ministry of Interior

Chart 13: Local government revenue and expenditure Berbera: 2010 – 2012 (Sl.Sh)

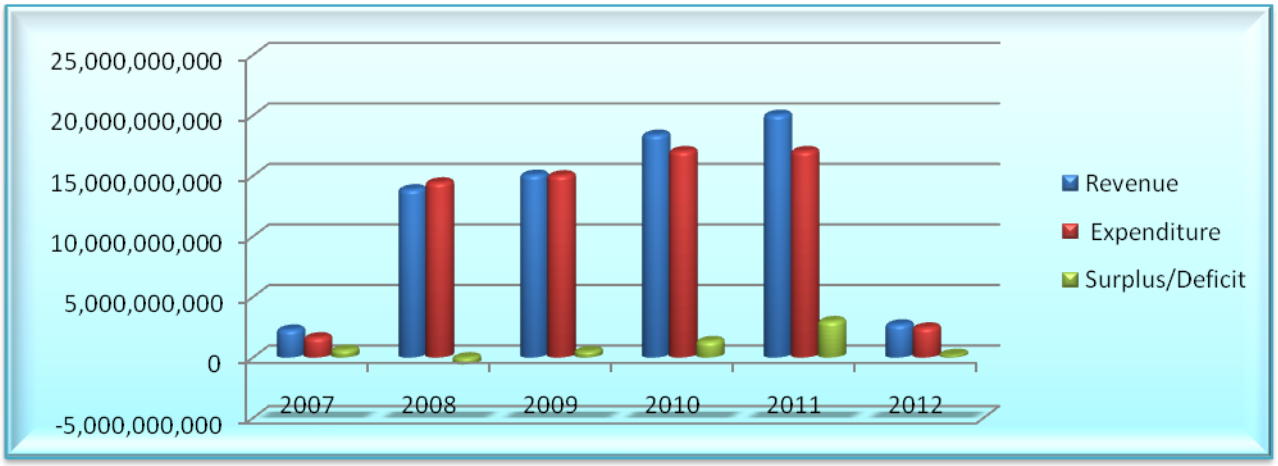

Table 22: Local government revenue and expenditure Lasanod: 2010 – 2011 (Sl.Sh)

Year	Revenue	Expenditure	Surplus/Deficit
2010	1,776,800,000	1,756,800,000	200,000,000
2011	2,169,000,000	2,188,000,000	19,000,000

Sources: Ministry of Interior

Chart 14: Local government revenue and expenditure Lasanod: 2010 – 2011 (Sl.Sh)

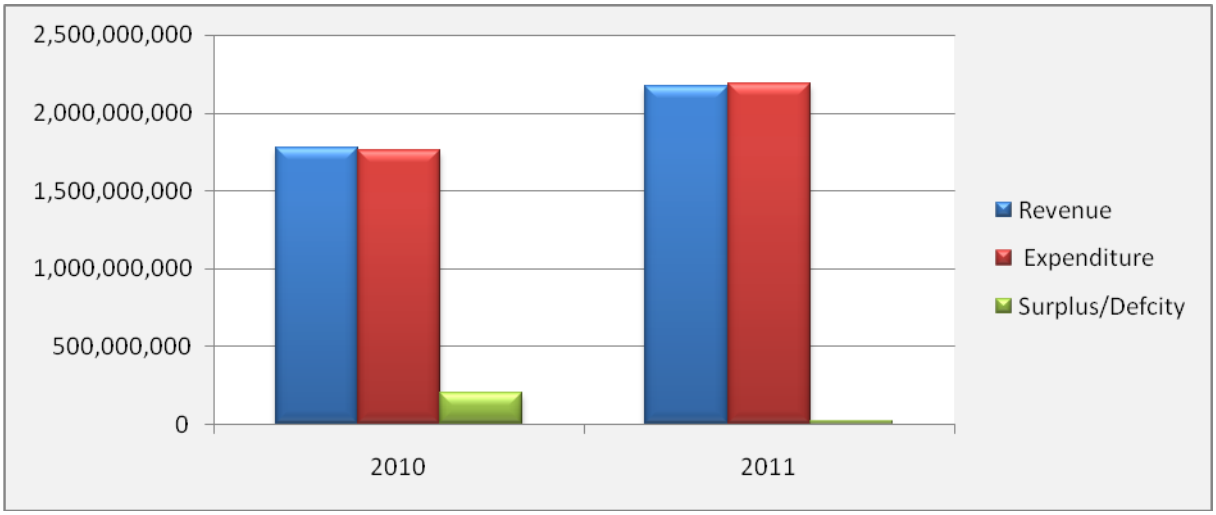

Table 23: Local government revenue and expenditure Erigavo: 2010 – 2012 (Sl.Sh)

Year	Revenue	Expenditure	Surplus/Deficit
2010	1,657,000,000	1,575,000,000	82,000,000
2011	1,785,000,000	1,685,000,000	100,000,000
2012	2,574,509,348	1112938691	1,461,570,657

Sources: Ministry of Interior

Chart 15: Local government revenue and expenditure Erigavo: 2010 – 2012 (Sl.Sh)

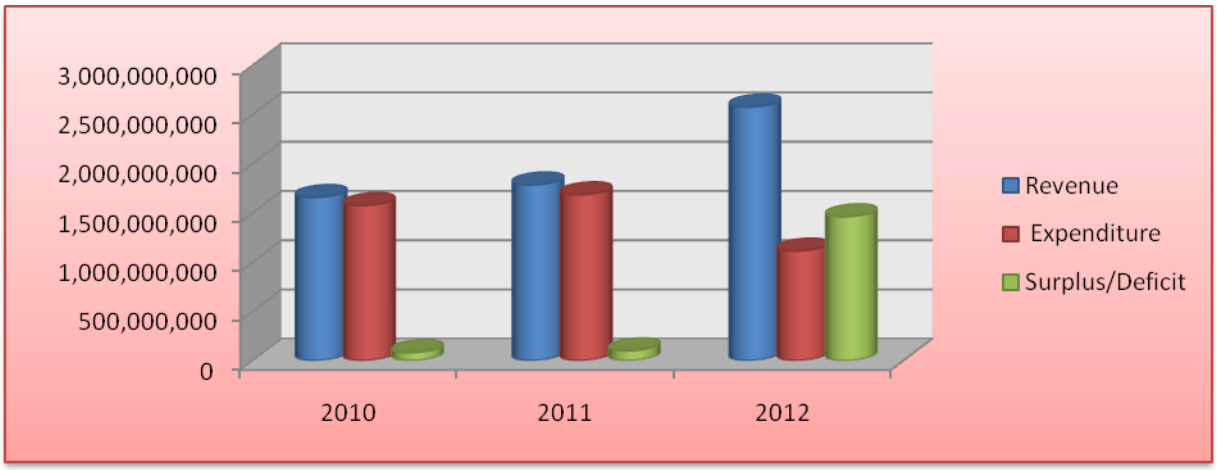

Table 24: Total Local government revenue and expenditure 2005-2012 (Sl.Sh)

Year	Revenue	Expenditure	Surplus/deficit
2005	17,541,189,564	20,189,424,141	-2,648,234,577
2006	19,264,259,721	22,890,294,275	-3,626,034,554
2007	18,101,065,227	23,850,534,044	-5,749,468,817
2008	33,210,729,199	33,604,405,054	-393,675,855
2009	40,460,765,258	39,467,017,246	993,748,012
2010	53,474,934,834	52,548,906,766	926,028,068
2011	60,292,718,930	56,944,955,022	3,347,763,908
2012	50,857,600,517	57,976,363,503	-7,118,762,986

Source: Ministry of Interior

Chart 16: Total Local Government Expenditure and Revenue (Sl.Sh)

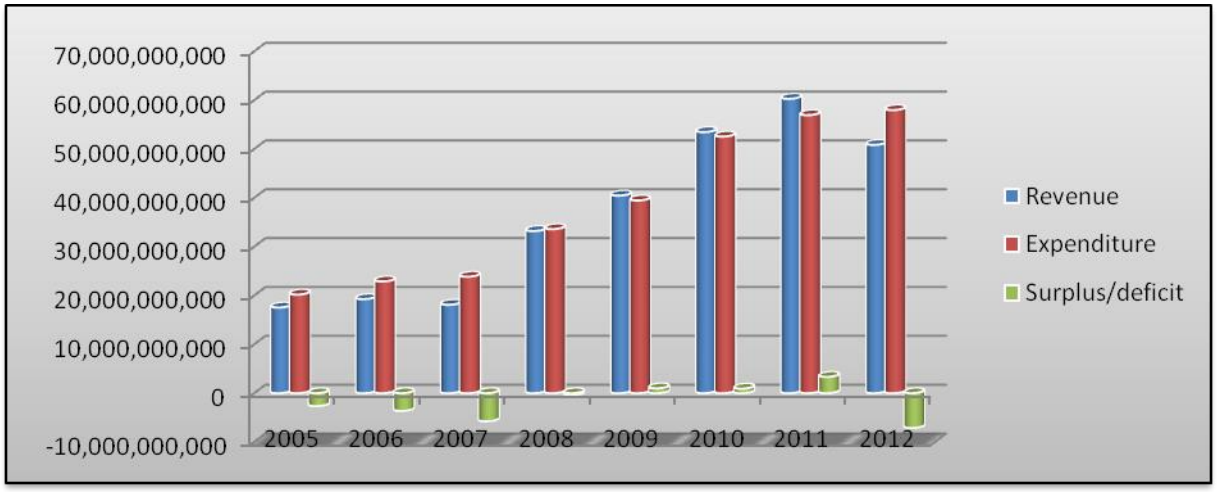

6.8. Import

Table 25: Import of Food Items through Berbera Port: 2008 (Tonnes)

Month	Sugar	Rice	W/Flour	Wheat	O/Beans	C/Oil	Pasta	Dates	Biscuit
2008	14,112	109	1,236	0	1,416	3,674	1,205	341	623
Feb	8,888	601	5,941	0	2,346	1,569	395	183	313
Mar	20,830	24,434	1,556	150	354	4,450	2882	260	1,565
Apr	13,067	285	0	0	0	3,338	1,294	341	543
May	25,216	5,003	1,099	0	0	3,269	639	435	451
Jun	5,943	251	759	0	60	1,523	1,340	212	385
Jul	13,425	2,509	7,462	959	0	1052	871	40	263
Aug	13,249	4,631	10,112	16	1,896	1,128	104	240	242
Sep	9,507	7,286	3,578	0	960	3,492	1,248	999	210
Oct	43,762	3,155	5,130	884	0	3,032	2,658	75	230
Nov	1,561	4,008	6,699	0	0	2,237	4,288	154	125
Dec	24,963	9,016	8,024	9,500	998	2,742	1,979	194	625
Total	**194,523**	**61,288**	**51,596**	**11,509**	**7,032**	**31,506**	**18,903**	**3,474**	**5,575**

Sources: Berbera Port Authority

Table 26: Import of Non Food Items through Berbera Port: 2008 (Tonnes)

Month	Petrol	Diesel	E/Oil	Clothes	C/Truck	S/part	Cigart	Soap	B/Material	Other
Jan	0	0	36	1,177	391	345	708	1,222	12,535	6392
Feb	0	0	71	1,494	675	259	478	950	2,826	6490
Mar	2,199	4,000	63	1,183	530	533	842	1,177	11,653	6905
Apr	0	8	88	950	624	367	365	1,768	8,951	8054
May	0	33	148	1,215	463	303	925	1,083	4,405	5444
Jun	0	78	431	1,010	618	273	396	623	11,279	6212
Jul	0	294	33	2,015	76	236	542	631	4,711	6448
Aug	0	86	218	578	603	250	192	675	12,175	3839
Sep	1,969	3,894	72	1,653	283	232	646	919	1,367	8128
Oct	0	85	118	1,004	771	227	770	1,187	32,501	9163
Nov	0	2,811	2	2,806	1,011	239	646	701	17,145	10879
Dec	0	963	23	1,891	441	214	853	1,785	21,652	10791
Total	**4,168**	**12,252**	**1,303**	**16,976**	**6,486**	**3,478**	**7,363**	**12,721**	**140,200**	**88745**

Table 27: Import of Food Items through Berbera Port: 2009 (Tonnes)

Month	Sugar	Rice	W/Flour	Wheat	O/Beans	C/Oil	Pasta	Dates	Biscuit
Jan	3075	8188	1195	0	0	2266	1300	241	700
Feb	12769	1878	4622	14025	1404	3184	2104	228	362
Mar	17493	3182	7285	0	941	1336	1176	166	384
Apr	21994	2646	1595	0	0	2670	1151	279	506
May	16027	12992	6567	24165	0	1272	962	95	262
Jun	3557	4552	4439	1800	913	2002	1611	43	218
Jul	7999	4764	4383	29369	3574	439	1197	662	245
Aug	13945	760	5899	0	699	446	1025	634	192
Sep	6012	4120	5131	997	0	526	3660	242	105
Oct	13359	3305	4498	0	0	364	660	89	284
Nov	39735	7158	3957	0	4800	1248	1731	271	602
Dec	0	6100	904	45356	607	1457	2199	119	372
Total	**155,965**	**59,645**	**53,475**	**115,712**	**12,938**	**17,210**	**18,776**	**3,015**	**4,232**

Sources: Berbera Authority

Table 28: Import of Non Food Items through Berbera Port: 2009 (Tonnes)

Month	Petrol	Diesel	E/Oil	Clothes	C/Truck	S/part	Cigart	Soap	B/Material	Other
Jan	0	953	35	1810	1173	209	1225	694	7,835	7,657
Feb	0	7176	36	1265	773	274	436	923	2,052	6,889
Mar	0	905	35	798	478	136	283	1068	12114	5,839
Apr	2661	2369	380	1550	886	372	290	674	16988	9,440
May	0	8193	215	1167	768	651	366	736	4075	10,367
Jun	658	2511	117	1103	617	343	496	864	16394	12,972
Jul	0	2812	206	1271	978	268	593	532	11536	12,128
Aug	990	2138	75	703	217	230	368	1002	12132	6,396
Sep	1064	4495	270	1831	1731	421	235	1214	16270	11,110
Oct	0	6644	158	1464	933	71	80	726	19870	6,145
Nov	1465	9140	138	1983	627	838	1833	1337	2623	15,333
Dec	798	1806	299	1345	1127	279	242	1116	11507	13,930
Total	7,636	49,142	1,964	16,290	10,308	4,192	6,447	10,886	133,396	118,206

Sources: Berbera Authority

Table 29: Import of Food Items through Berbera Port: 2010 (Tonnes)

Month	Sugar	Rice	W/Flour	Wheat	O/Beans	C/Oil	Pasta	Dates	Biscuit
Jan	6,934	11,652	5,747	0	6	2,740	3,387	215	691
Feb	0	5,780	10,680	0	4,850	1,058	2,249	147	579
Mar	25,326	11,668	8,489	8,686	370	1,591	2,920	248	262
Apr	19,449	10,613	3,437	0	811	3,108	1,855	330	910
May	16,502	2,684	1,621	47,326	3,804	1,498	1,495	259	607
Jun	7,174	4,937	8,540	0	0	1,565	1,369	176	84
Jul	0	0	1,972	40	0	629	799	145	245
Aug	1,141	1,327	8,908	0	22,122	1,806	2,146	1,458	493
Sep	1,942	6,106	3,058	0	0	859	1,513	74	203
Oct	31,340	2,801	4,844	0	925	1,551	6,807	112	557
Nov	12,406	853	7,482	0	21	381	1,954	304	311
Dec	11,286	1,849	6,872	0	20	1,163	2,095	281	1,122
Total	**133,500**	**60,270**	**71,650**	**56,052**	**53,409**	**17,949**	**28,589**	**3,749**	**6,064**

Sources: Berbera Authority

Table 30: Import of Non-Food Items through Berbera port: 2010 (Tonnes)

Month	Petrol	Diesel	E/Oil	Clothes	C/Truck	S/part	Cigart	Soap	B/Material	Other
Jan	0	5,779	193	2,504	1,669	270	1,060	1,546	13,039	11,949
Feb	700	5,315	68	1,112	387	222	397	927	7,751	4,750
Mar	0	1,533	48	1,893	1,845	222	483	264	24,965	10,618
Apr	788	4,232	114	2,180	1,397	240	657	331	17,249	14,360
May	787	8,179	318	1,756	542	173	677	752	4,874	12,456
Jun	800	4,242	5	1,370	750	243	458	679	23,380	11,450
Jul	0	1,200	102	1,488	866	228	454	309	14,073	6,400
Aug	772	3,982	172	1,673	1,168	248	472	468	5,664	12,914
Sep	1,202	6,605	46	974	1,190	382	564	1,280	33,250	7,980
Oct	394	3,900	164	2,028	651	454	873	1,102	8,203	11,053
Nov	868	4,715	77	1,567	1,706	410	361	1,318	39,624	12,676
Dec	143	2,719	44	1,969	1,008	386	416	1,016	11,088	12,382
Total	**6,454**	**52,401**	**1,351**	**20,514**	**13,179**	**3,478**	**6,872**	**9,992**	**203,162**	**128,988**

Table 31: Import of Food Items through Berbera port: 2011 (Tonnes)

Month	Sugar	Rice	W/Flour	Wheat	O/Beans	C/Oil	Pasta	Dates	Biscuit
Jan	17,979	7,030	4,884	0	96	2,014	2,154	381	784
Feb	1,100	6,294	3,721	0	5	337	974	82	732
Mar	11,256	14,067	6,704	0	1	1,000	2,499	346	836
Apr	594	3,551	2,764	0	80	1,106	1,786	263	697
May	5,162	9,463	11,874	0	0	1,481	6,312	616	609
Jun	30	5,067	4,949	0	1,121	978	4,311	645	327
Jul	1,928	5,371	11,914	0	1,617	3,211	3,293	1,888	683
Aug	11,223	8,581	7,798	0	0	2,828	1,872	111	308
Sep	11,065	3,627	6,291	0	1,042	2,853	4,423	100	160
Oct	16,669	3,209	1,860	0	4	454	1,854	70	1,057
Nov	10,099	6,898	3,994	20,500	0	452	2,454	1,825	171
Dec	7,861	13,669	4,758	0	540	902	3,066	243	503
Total	94,956	86,827	71,511	20,500	4,506	17,656	34,998	6,570	6,887

Sources: Berbera Authority

Chart 17: Import of Food Items through Berbera port: 2011 (Tonnes)

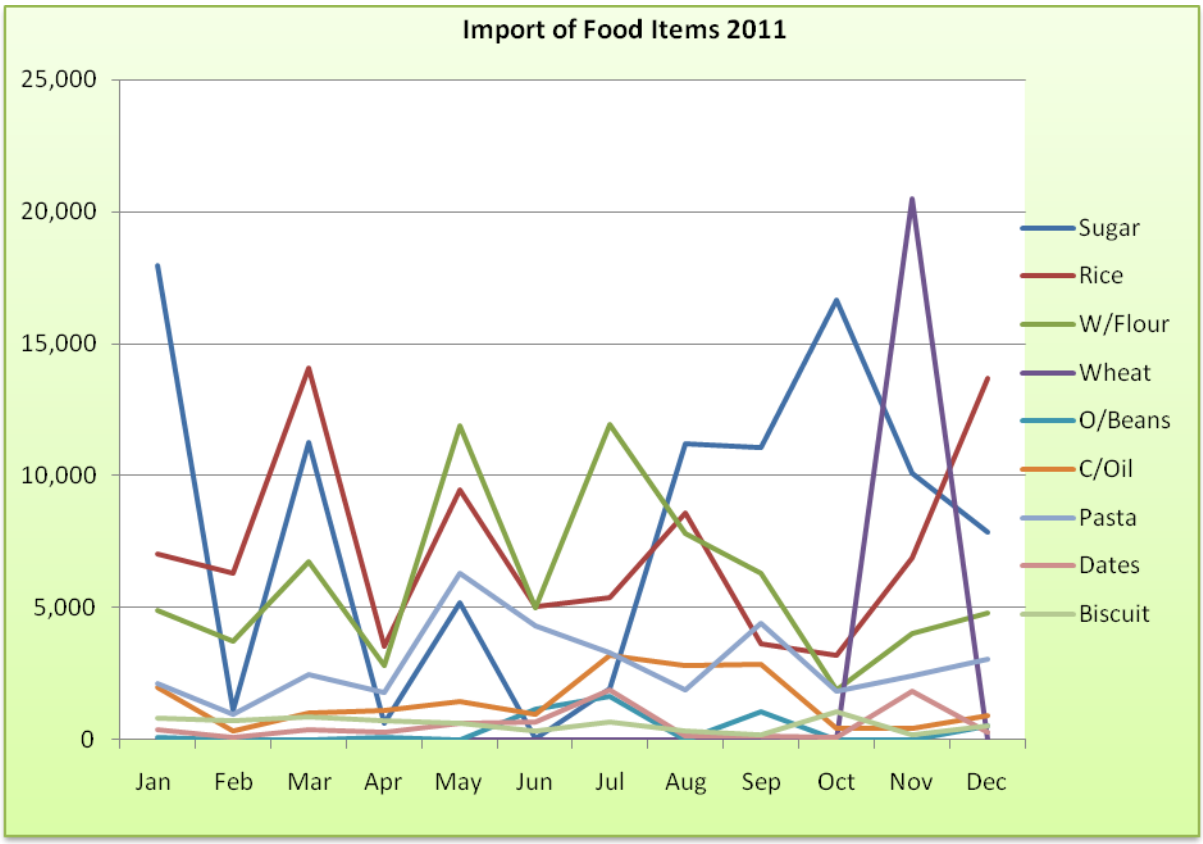

Table 32: Import of Non Food Items through Berbera port: 2011 (Tonnes)

Month	Petrol	Diesel	E/Oil	Clothes	C/Truck	S/part	Cigart	Soap	B/Material	Other
Jan	0	7,556	54	1,270	805	365	995	1,258	3,889	11,823
Feb	750	3,721	49	1,460	2,100	208	386	513	3,757	8,1939
Mar	0	4,000	226	879	720	94	720	240	2,058	9,383
Apr	396	4,500	87	627	630	149	575	759	3,131	7,601
May	927	3,578	3	650	1,143	161	566	1,446	5,901	13,781
Jun	412	7,897	62	851	524	253	508	585	2,268	10,996
Jul	916	48	23	705	566	152	494	956	3,408	12,627
Aug	0	3,898	128	1,212	908	185	631	268	4,775	11,683
Sep	1,391	8,091	40	921	726	125	609	413	3,465	12,969
Oct	0	7,214	50	429	447	160	557	1,491	4,386	15,012
Nov	1,204	2,066	62	185	1,007	239	335	743	4,216	16,193
Dec	1,172	3,823	183	994	1,198	203	648	909	4,059	16,941
Total	**7,168**	**56,392**	**967**	**10,183**	**10,774**	**2,294**	**7,124**	**9,581**	**45,313**	**147,199**

Sources: Berbera Authority

Chart 18: Import of Non-Food Items through Berbera port: 2011 (Tonnes)

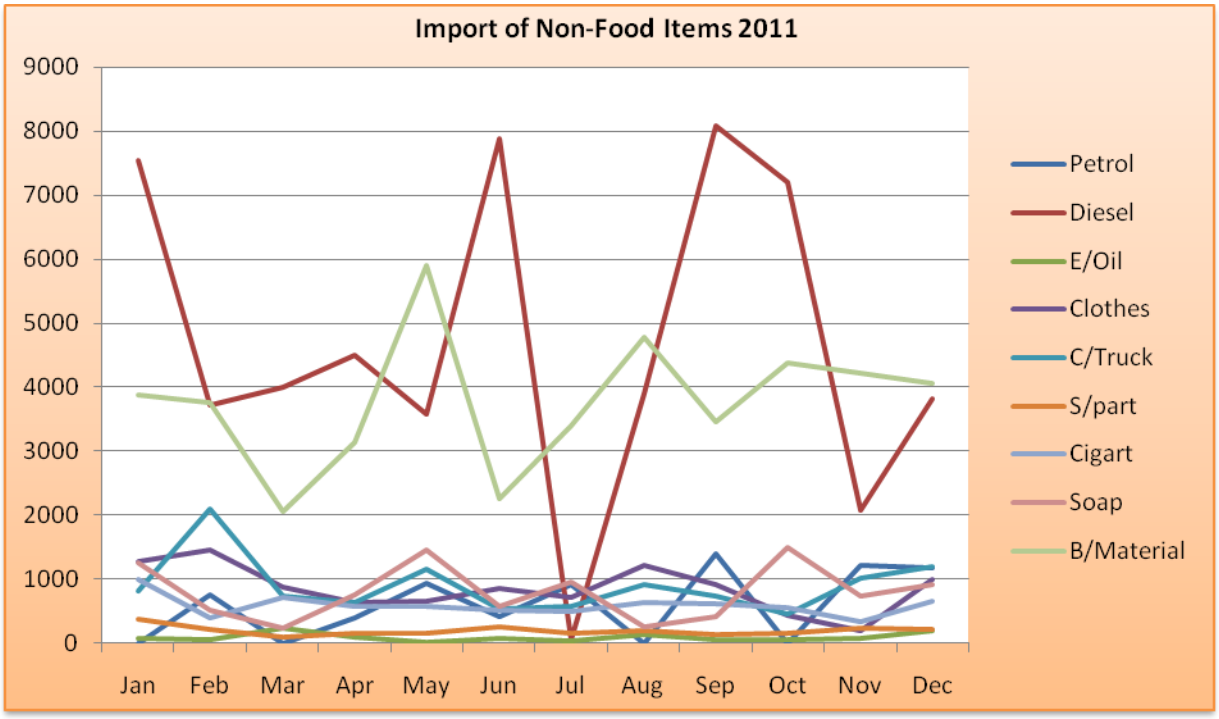

Table 33: Import of Food Items through Berbera port: 2012 (Tonnes)

Month	Sugar	Rice	W/Flour	Wheat	O/Beans	C/Oil	Pasta	Dates	Biscuit
Jan	12,555	27,699	7,648	11,669	851	1,763	1,583	575	1702
Feb	7,535	13,107	4,105	31,400	-	1,072	2736	329	831
Mar	2,622	15,128	8,880	72	68	926	2,988	473	1323
Apr	19,442	6,099	12,175	9,012	1,434	1,538	2,853	367	1263
May	6,420	2,885	7,758	12,527	-	4,989	2,136	399	360
Jun	13,167	1,384	1,075	87	204	777	2,603	222	578
Jul	3,932	1,406	5,560	-	1	896	2,450	694	698
Aug	26,014	2,508	6,424	-	1,176	1,288	4,330	443	581
Sep	11,779	3,147	2,238	-	1,434	1,299	3,625	301	398
Oct	3,423	4,442	3,276	-	6	420	2,255	80	1,151
Nov	10,551	4,635	9,866	-	-	4,326	3,685	597	379
Dec	1,000	1,406	6,920	-	500	594	3,157	375	921
Total	**118,440**	**83,846**	**75,925**	**64,767**	**5,674**	**19,888**	**34,401**	**4,855**	**10,185**

Sources: Berbera Authority

Chart 19: Import of Food Items through Berbera port: 2012 (Tonnes)

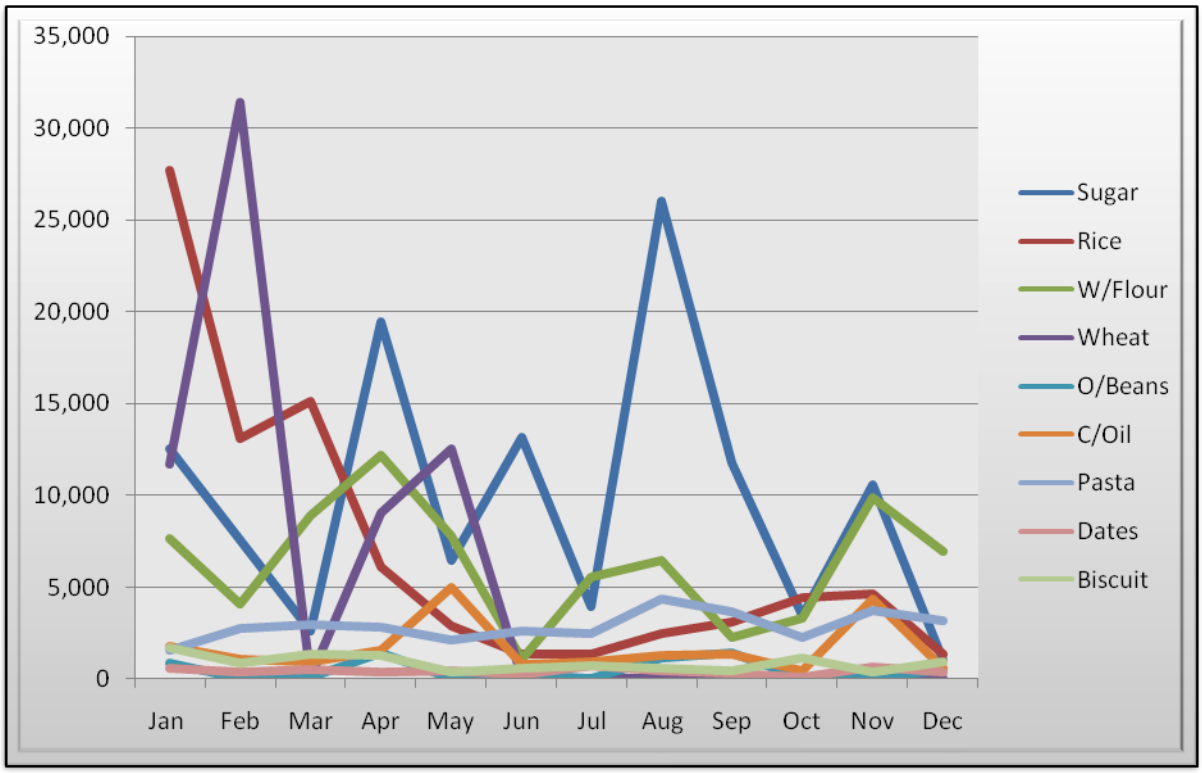

Table 34: Import of Non Food Items through Berbera port: 2012 (Tonnes)

Month	Petrol	Diesel	E/Oil	Clothes	C/Truck	S/part	Cigart	Soap	B/Material	Other
Jan	1,664	5,489	134	1,337	1,196	180	989	871	4,891	17,988
Feb	582	1,780	103	316	730	82	857	568	1,956	8,654
Mar	-	2,714	76	1,005	734	210	447	565	4,605	20,909
Apr	748	5,490	84	829	884	712	1,324	886	5,557	16,937
May	761	4,904	257	1,712	1,315	426	699	1,022	6,823	15,188
Jun	1,789	6,959	83	413	1,090	149	667	904	3,249	13,224
Jul	-	4,354	46	288	575	167	300	500	3,182	8,542
Aug	-	-	74	153	700	341	726	840	5,336	26,399
Sep	2,242	12,587	37	908	633	403	931	69	6,225	23,638
Oct	472	5,251	43	514	2,234	101	307	324	5,684	12,527
Nov	-	1,564	47	775	346	320	1,216	1,153	3,525	18,656
Dec	2,483	4,930	58	1,234	928	224	548	1,446	4,982	15,053
Total	**10,741**	**56,022**	**1,042**	**9,484**	**11,365**	**3,315**	**9,011**	**9,148**	**56,015**	**197,715**

Sources: Berbera Authority

Chart 20: Import of Non-Food Items through Berbera port: 2012 (Tonnes)

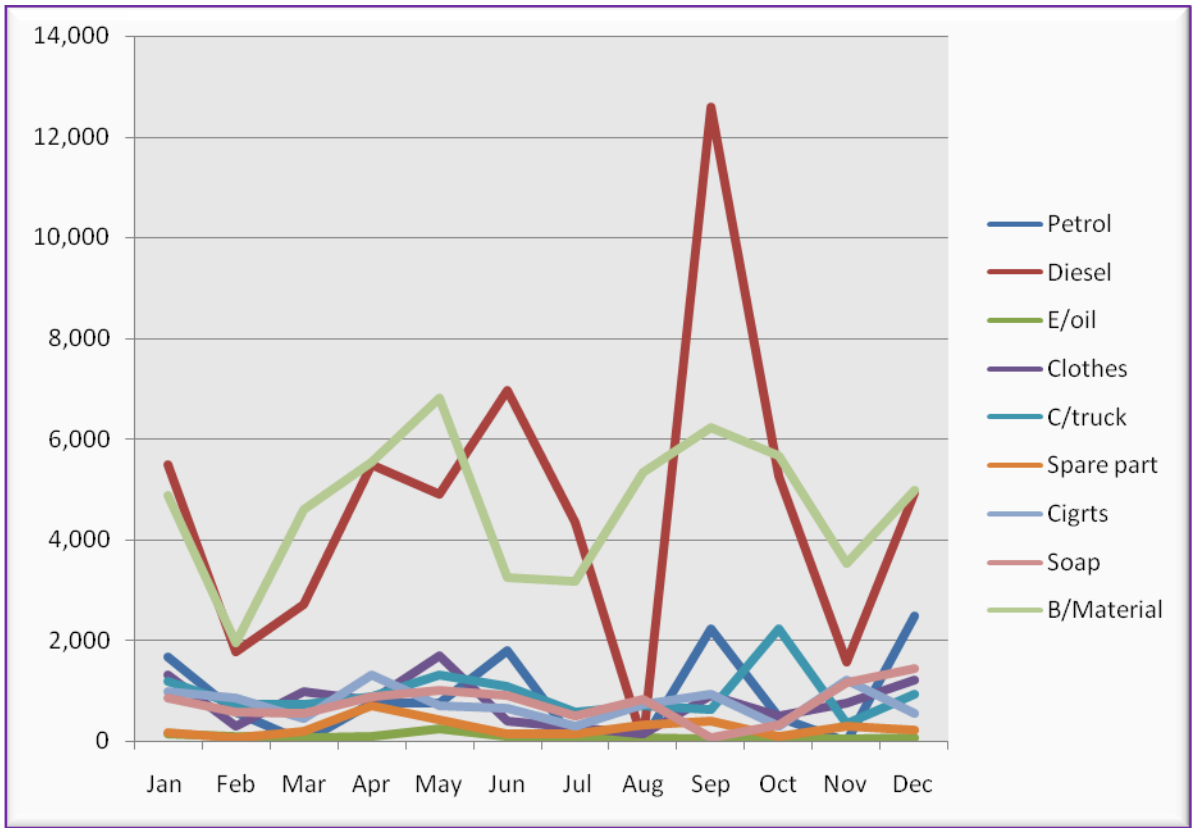

Table 35: Yearly Import of Food Items through Berbera port: 2008-2012

Year	Sugar	Rice	W/Flour	Wheat	O/Beans	C/Oil	Pasta	Dates	Biscuit
2008	194,523	61,288	51,596	11,509	7,032	31,506	18,903	3,474	5,575
2009	155,965	59,645	53,475	115,712	12,938	17,210	18,776	3,015	4,232
2010	133,500	60,270	71,650	56,052	53,409	17,949	28,589	3,749	6,064
2011	94,956	86,827	71,511	20,500	4,506	17,656	34,998	6,570	6,887
2012	118,440	83,846	75,925	64,767	5,674	19,888	34,401	4,855	10,185

Sources: Berbera Authority

Chart 21: Yearly Import of Food Items through Berbera port: 2008-2012

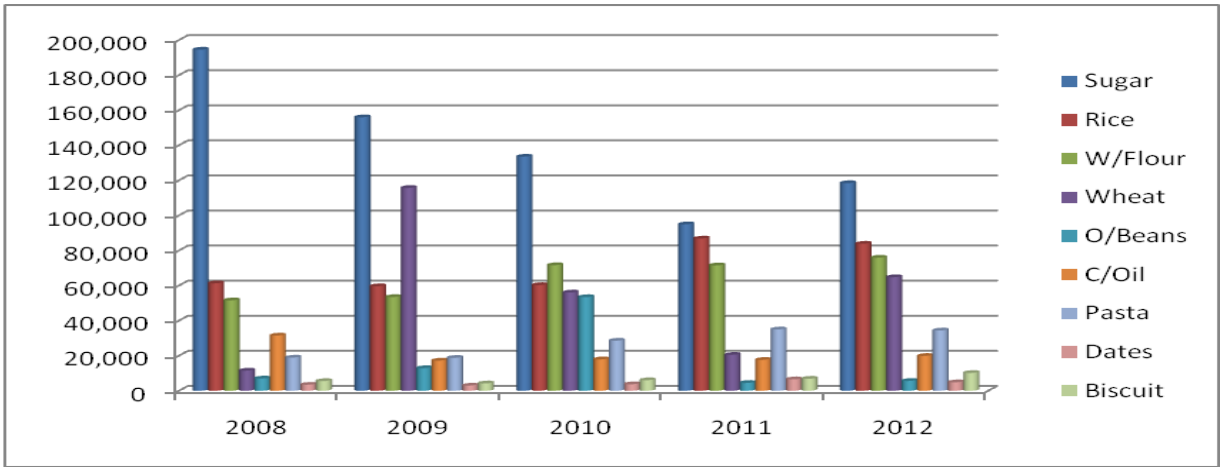

Table 36: Yearly Import of Non Food Items through Berbera port: 2008- 2012

Year	Petrol	Diesel	E/Oil	Clothes	C/Truck	S/part	Cigart	Soap	B/Material	Other
2008	4,168	12,252	1,303	16,976	6,486	3,478	7,363	12,721	140,200	88745
2009	7,636	49,142	1,964	16,290	10,308	4,192	6,447	10,886	133,396	118,206
2010	6,454	52,401	1,351	20,514	13,179	3,478	6,872	9,992	203,162	128,988
2011	7,168	56,392	967	10,183	10,774	2,294	7,124	9,581	45,313	147,199
2012	10,741	56,022	1,042	9,484	11,365	3,315	9,011	9,148	56,015	197,715

Sources: Berbera Authority

Chart 22: Yearly Import of Non Food Items through Berbera port: 2008- 2012

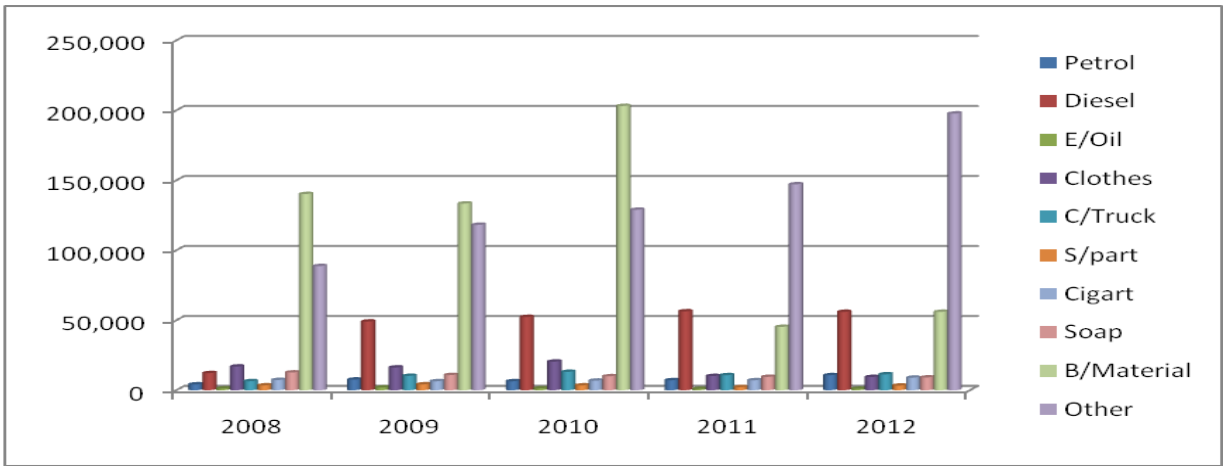

Table 37: Total Import of Fuel: 2007-----2012 (M^3)

Year	Mogas	Jet A 1 M^3	Kerosene M^3
2005	47,017	12	6,968
2006	41,639	10781.2	5,921.3
2007	19,196	N/A	N/A
2008	16,420	3,712	2,878.01
2009	56,778	4,183.05	2,366.7
2010	58,855	14,700.89	1,019.70
2011	91,698	6,579.91	875
2012	22,989.7	6,945.412	843.750

Sources: Ministry of Finance **(Mogas= Petrol & Diesel Combined)**

Chart 23: Total Import of Fuel: 2007-----2012 (M^3)

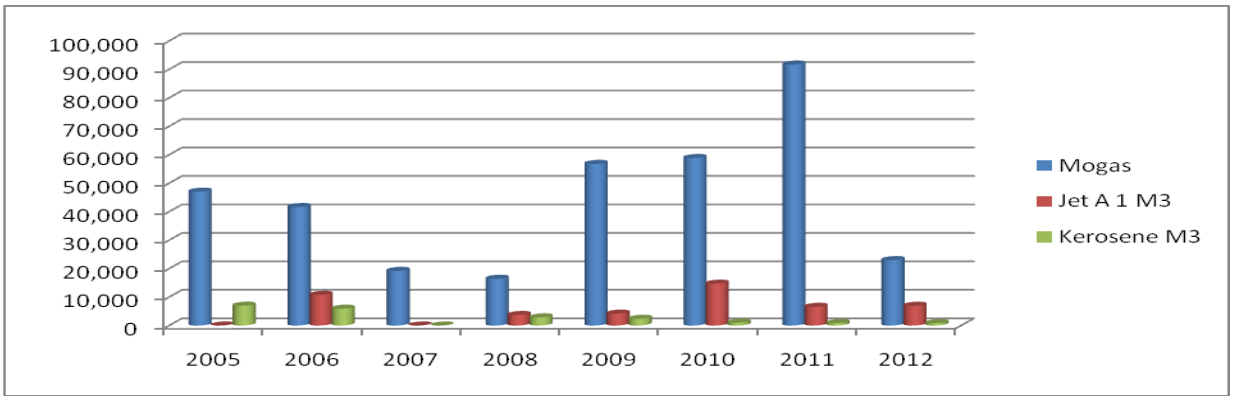

Table 38: Some of the Indicators Imported on Yearly Comparison (Tonnes & M^3)

Year	Sugar	Rice	W/ Flour	Bdg/Mats	Fuel
2007	174,076	89,762	46,817	138,152	20,443
2008	194,523	61,288	51,596	140,200	16,420
2009	155,965	59,645	53,475	133,396	56,778
2010	133,500	60,270	71,650	203,160	58,855
2011	87,105	73,158	66,753	45,313	91,698
2012	118,440	83,846	75,925	56,015	30,777

Source: Berbera Port Authority

Table 39: Import Containers through Berbera Port 2007—2012 (Size & Weight)

Year	Size 20	Size 40	TEU	Weight (Kg)
2007	4,437	1,378	7,193	125,079,414
2008	6,807	1,991	10,789	190,928,909
2009	5,209	2,050	9,309	159,056,061
2010	6,176	2,663	11,502	192,590,848
2011	8,150	3,160	14,470	251,208,818
2012	10,260	3,846	17,980	329,821,714

Source: Berbera Port Authority

Chart 24: Import Containers through Berbera Port 2007—2012 (Size & Weight)

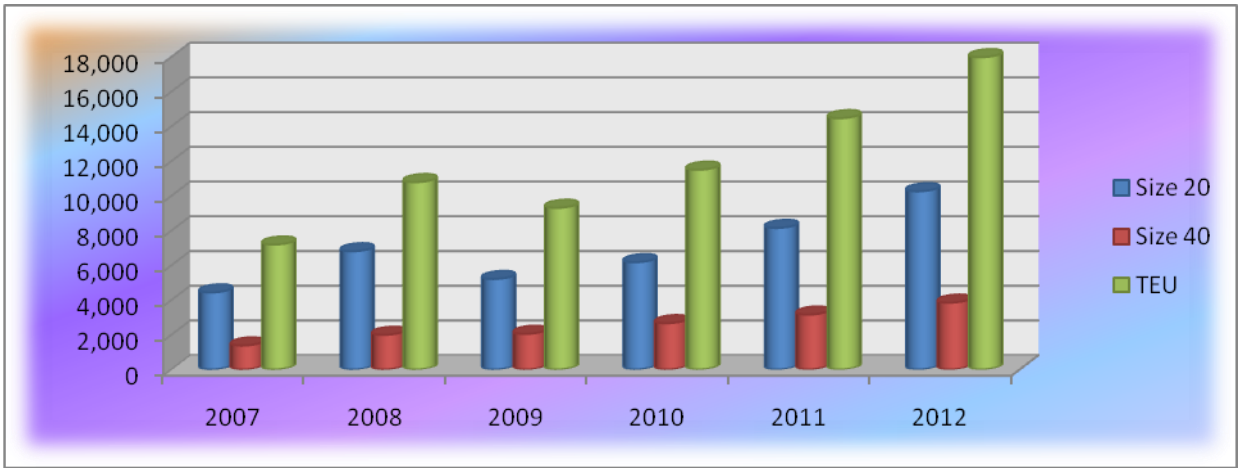

6.9. EXPORT

6.9.1. Livestock Export

The livestock sector makes a significant contribution to the national economy, and a majority of Somalilanders rely on this sector and related activities. Camels, cattle, and sheep/goats are the primary species in the pastoral and agro-pastoral livelihood areas. Most of the country's hard currency is generated through the export of livestock. A total of 3,362,314 livestock head were exported from January to December 2011 of these, 92 % were sheep/ goats.

Table 40: Export of goats and sheep through Berbera Port 2007--2012 (HDS)

Month	2007	2008	2009	2010	2011	2012
Jan	42,618	15,321	114,134	189,662	70,967	111,646
Feb	73,699	55,508	50,153	51,994	86,684	241,356
Mar	38,927	33,823	58,910	37,923	127,304	107,948
Apr	15130	26,549	30,461	66,696	106,845	95,092
May	73,832	46,076	29,613	7,712	57,831	71,676
Jun	35315	44,512	45,879	92,936	167,777	183,357
Jul	76,879	69,409	112,942	174,909	317,763	203,054
Aug	110,689	122,051	139,723	160,313	193,731	163,101
Sep	106,531	100,164	135,702	255,456	177,081	271,680
Oct	113,348	102,477	65,424	515,137	1,219,775	1,564,484
Nov	315,867	339,885	780,171	938,228	371,994	42,625
Dec	347,219	268,758	2,410	51,988	206,932	163,565
Total	**1,350,054**	**1,224,533**	**1,565,522**	**2,542,954**	**3,104,684**	**3,219,584**

Source: Berbera Port Authority

Chart 25: Yearly Export of goats and sheep through Berbera Port 2007----2012 (HDS)

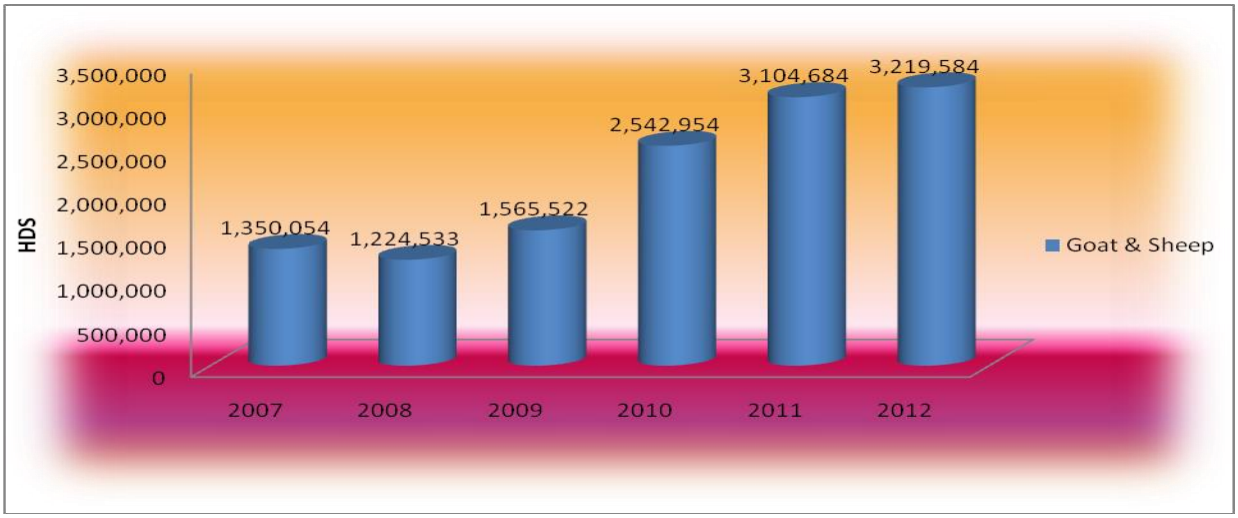

Table 41: Export of Cattle through Berbera Port: 2007---20012 (HDS)

Month	2007	2008	2009	2010	2011	2012
Jan	5,295	4,930	3,448	11,990	13,532	18,917
Feb	6,323	7,691	12,322	8,623	11,337	19,592
Mar	3,244	5,671	5,049	4,320	7,449	14,696
Apr	1,151	4,115	3,806	7,487	6,568	10,413
May	4,728	3,864	3,510	49,568	8,653	9,766
Jun	9,593	4,097	5,162	8,576	4,643	11,539
Jul	10,103	8,480	7,658	9,535	14,164	13,970
Aug	8,605	4,907	7,857	10,264	13,920	13,904
Sep	9,119	3,582	6,481	13,387	13,532	16,158
Oct	7,841	9,989	11,666	24,842	27,972	27,486
Nov	10,788	17,027	20,471	17,067	13,008	17,249
Dec	11,353	6,828	2,256	9,218	16,156	16,664
Total	**76,790**	**74,353**	**87,430**	**165,659**	**134,778**	**173,690**

Source: Berbera Port Authority

Chart 26: Yearly Export of Cattle through Berbera Port 2007----2012 (HDS)

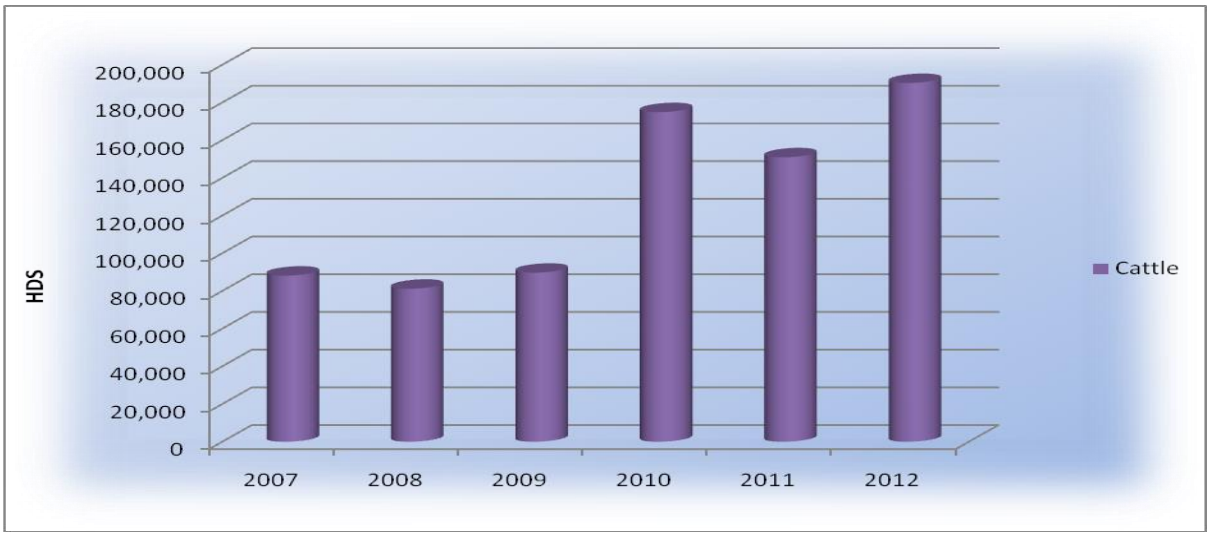

Table 42: Export of Camel through Berbera Port 2007--2012 (HDS)

Month	2007	2008	2009	2010	2011	2012
Jan	1,327	1,299	20	10,187	10,503	10,740
Feb	1,3499	3,248	880	10,049	11,626	10,934
Mar	1,787	2,590	15	4,323	9,374	8,506
Apr	1,232	2,140	1,085	9,194	6,245	10,598
May	430	1,241	667	3,340	5,829	6,160
Jun	1,620	1,475	1,925	1,912	8,779	14,872
Jul	1,391	4,114	3,963	6,157	14,042	15,776
Aug	997	3,072	3,406	8,657	8,801	5,226
Sep	1,439	2,611	2,414	6,281	12,381	6,174
Oct	927	2,311	3,266	12,600	6,889	2,166
Nov	911	2,245	1,244	11,397	2,901	4,512
Dec	835	17	1,317	8,554	9,911	7,000
Total	**26395**	**26,363**	**20,202**	**92,651**	**107,281**	**102,664**

Source: Berbera Port Authority

Chart 27: Yearly Export of Camel through Berbera Port 2007--2012 (HDS)

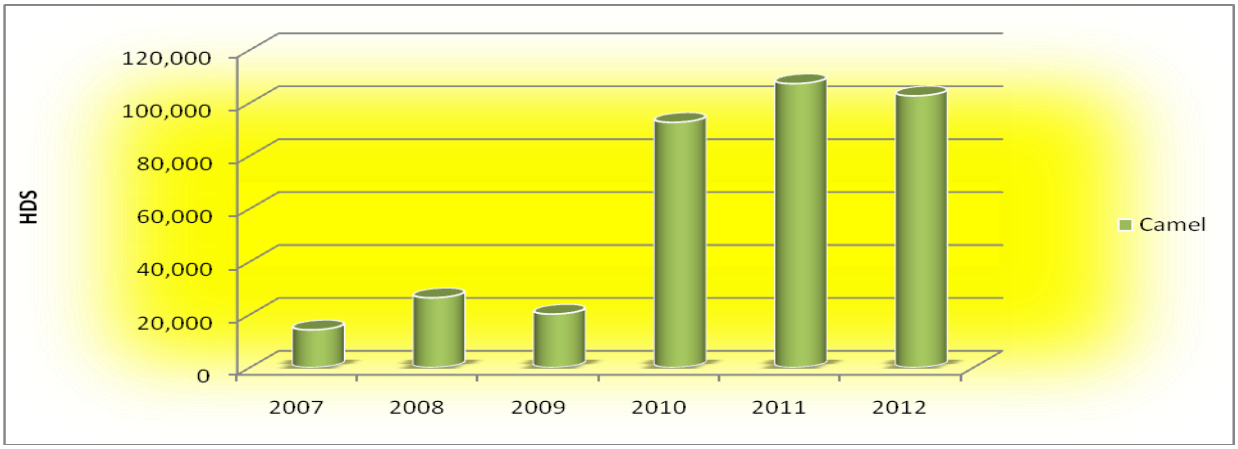

Table 43: Total Export of livestock through Berbera Port: 2007---2012 (HDS)

Month	2007	2008	2009	2010	2011	2012	Total
Jan	49,240	21,550	117,602	211,839	95,002	141,303	636,536
Feb	81,371	66,447	63,355	70,666	109,647	271,882	663,368
Mar	43,958	42,084	63,974	46,566	144,127	131,150	471,859
Apr	17,513	32,804	35,352	83,377	119,658	116,103	404,807
May	78,990	51,181	33,790	60,620	72,313	87,602	384,496
Jun	46,428	50,084	52,966	103,424	180,614	209,768	643,284
Jul	88,373	82,003	124,563	190,601	345,969	232,800	1,064,309
Aug	120,291	130,030	150,986	179,234	216,452	182,231	979,224
Sep	117,089	106,357	144,597	275,124	202,994	294,012	1,140,173
Oct	121,116	114,777	80,356	552,579	1,254,636	594,136	2,717,600
Nov	327,566	359,157	801,886	966,692	387,903	64,386	2,907,590
Dec	359,407	275,603	5,983	69,760	232,999	187,229	1,130,981
Total	**1,451,342**	**1,332,077**	**1,675,410**	**2,810,482**	**3,362,314**	**2,512,602**	**13,144,227**

Source: Berbera Port Authority

Chart 28: Yearly Export of livestock through Berbera Port: 2007--2012 (HDS)

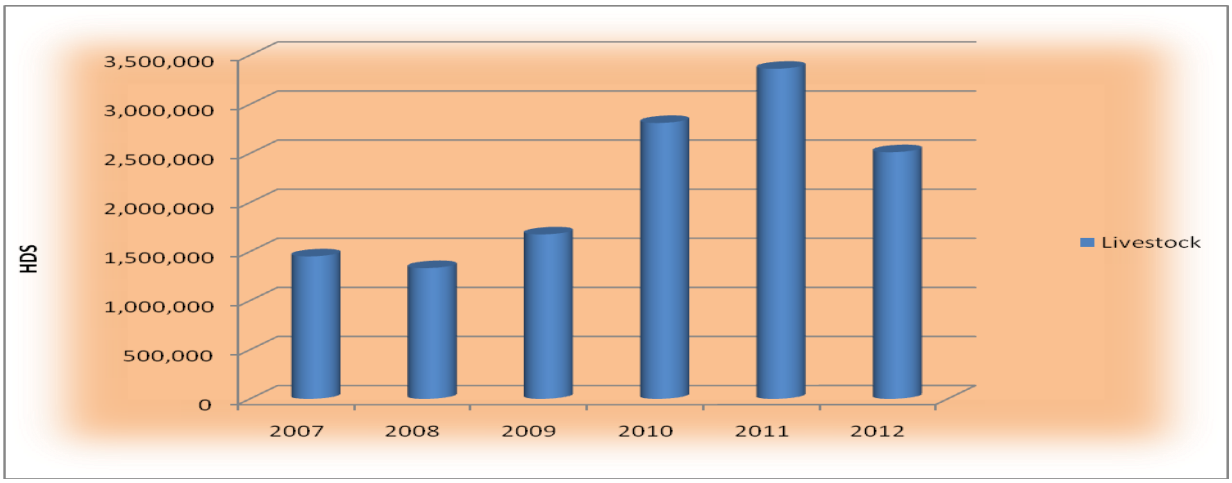

6.9.2. Hide and Skin Export

Table 44: Export of hide and skin pieces through Berbera Port: 2007—2012 (Piece)

Month	2007	2008	2009	2010	2011	2012
Jan	35,600	296,184	500,030	505,347	862,255	314,490
Feb	140,126	231,052	181,509	257,850	2,368,945	223,891
Mar	206,949	459,002	144,300	432,847	3,127,508	249,612
Apr	107,625	357,773	150,812	306,555	791,100	391,854
May	203,220	651,028	25,787	492,864	1,918,757	329,033
Jun	62,000	511,650	244,770	151,222	1,143,535	115,776
Jul	192,027	257,846	222,584	196,950	1,796,932	181,954
Aug	328,069	210,051	908,850	575,235	225,400	352,180
Sep	362,650	308,835	102,760	124,664	604,100	1,070,058
Oct	232,352	305,020	77,000	563,738	242,976	199,336
Nov	287,356	343,880	251,197	1,005,800	244,154	269,843
Dec	451,401	108,800	712,966	2,290,974	316,685	278,004
Total	**2,609,375**	**4,041,121**	**3,522,565**	**6,904,046**	**13,642,346**	**3,976,031**

Source: Berbera Port Authority

Chart 29: Yearly Export of hide and skin pieces through Berbera Port: 2007—2012 (Piece)

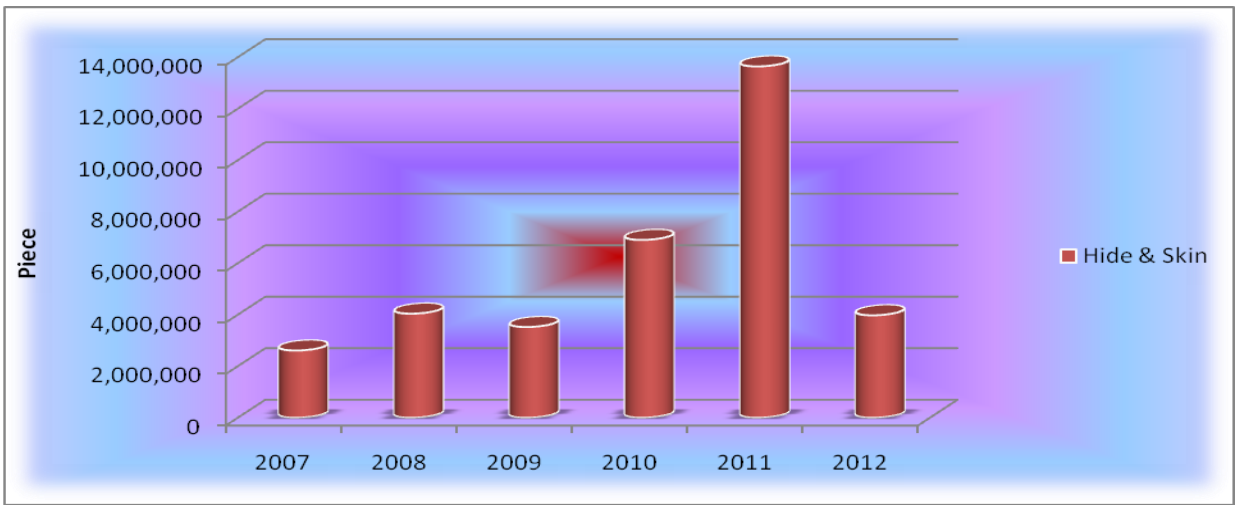

6.9.3. Frankincense Export

Table 45: Export of Frankincense through Berbera Port: 2007--2012 (Kg)

Month	2007	2008	2009	2010	2011	2012
Jan	0	55,900	37,780	300	271,020	97,825
Feb	67,482	177,520	64,300	6,500	53,650	42,320
Mar	33,900	42,193	0	34,100	16,240	0
Apr	157,500	160,640	4,974,650	168,650	245,502	24,200
May	66,500	147,420	1,520	23,800	118,520	35,659
Jun	3,500	0	49,917	6,300	274,240	0
Jul	129,920	50,000	56,000	0	136,693	0
Aug	52,460	3,200	0	3,116,700	55,200	0
Sep	1,940	210,005	41,115	0	0	163,667
Oct	19,400	209,180	48,000	24,570	0	16,000
Nov	32,104	153,024	148,011	199,810	9,600	43,000
Dec	50,000	61,155	125,000	303,287	107,750	67,672
Total	**614,706**	**1,270,237**	**5,546,293**	**3,884,017**	**1,288,515**	**490,343**

Source: Berbera Port Authority.

Chart 30: Yearly Export of Beeyo through berbera Port: 2007--2012 (Kg)

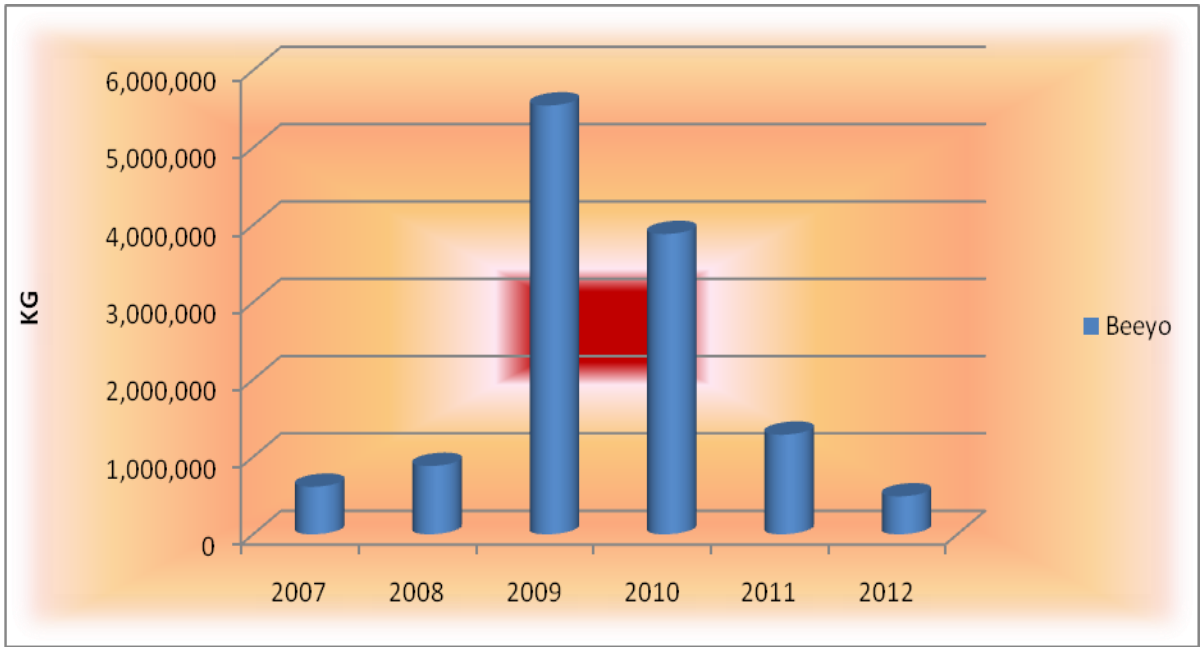

Table 46: Berbera Port Traffic: 2007--2012 (NO)

Year	Dhows	Ships	Total
2007	104	278	382
2008	153	316	469
2009	187	307	494
2010	285	378	663
2011	307	363	670
2012	345	401	746

Source: Berbera Port Authority

Chart 31: Berbera Port Traffic: 2007-2012 (No)

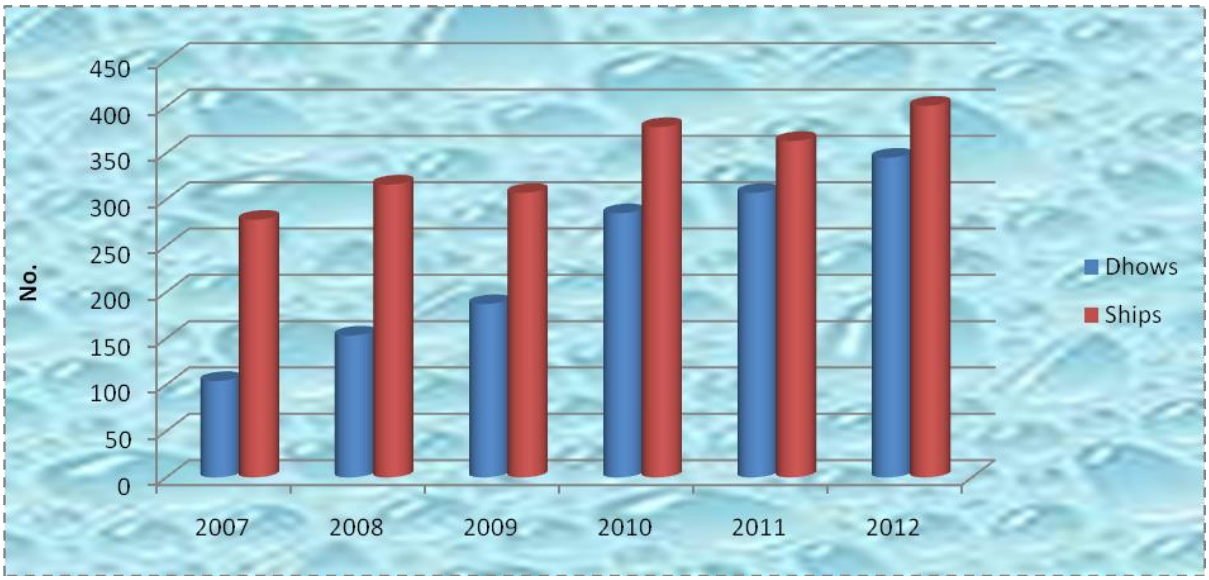

6.10. TRANSPORT AND COMMUNICATION

Table 46: passenger and cargo movement at Hargeisa and Berbera Airports 2008-2012 (No & Kg)

Year	Commercial Passenger		Non-Commercial Passenger		Commercial CGO	
	PAX IN	PAX OUT	PAX IN	PAX OUT	CGO IN kg	CGO out kg
2008	62,617	56,002			2,676,840	216,042
2009	62,234	55,973			2,872,452	309,533
2010	95,063	86,596			408,949	37,280
2011	81,578	78,770	0	0	481,688	2,562
2012	80440	72090	12795	13686	851554	29965

Source: Ministry of Civil Aviation and Air Transport.

Chart 32: passenger and cargo movement at Hargeisa and Berbera Airports 2008-2012

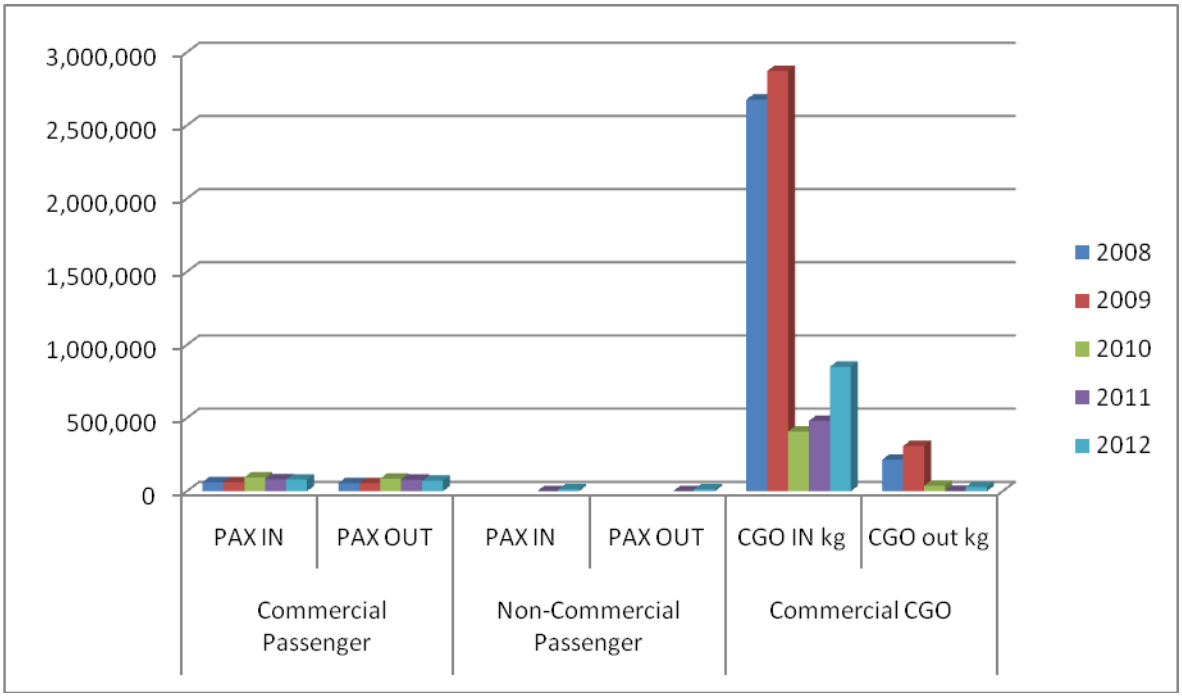

7. Social Sector

7.1 EDUCATION –

The current educational system consists of a primary level with eight grades, followed by a secondary level with four grades. Overall, the number of students enrolled in primary schools, secondary schools and universities in Somaliland continues to grow rapidly.

Table 47 : Growth of Public and Private Education during 1997/98-2011/2012

Year	Pri. schools	Sec.schools	Family life	Vocational	Universities
1997/98	165	3	11	2	1
1998/99	144	5	13	3	2
1999/00	174	13	13	4	2
2000/01	294	15	13	4	2
2001/02	307	16	17	4	2
2002/03	353	20	24	4	2
2003/04	385	29	33	4	2
2004/05	412	35	33	2	3
2005/06	516	43	N/B	2	5
2006/07	N/A	44	N/A	2	6
2007/08	N/A	N/A	N/A	N/A	N/A
2008/09	627	59	30	N|A	10
2009/10	917	84	30	5	20
2010/2011	907	99		5	22
2011/2012	1,030	94	174	27	22

Source: Ministry of Education.

Chart 33: Growth of Public and Private Education during 1997/98-2011/2012

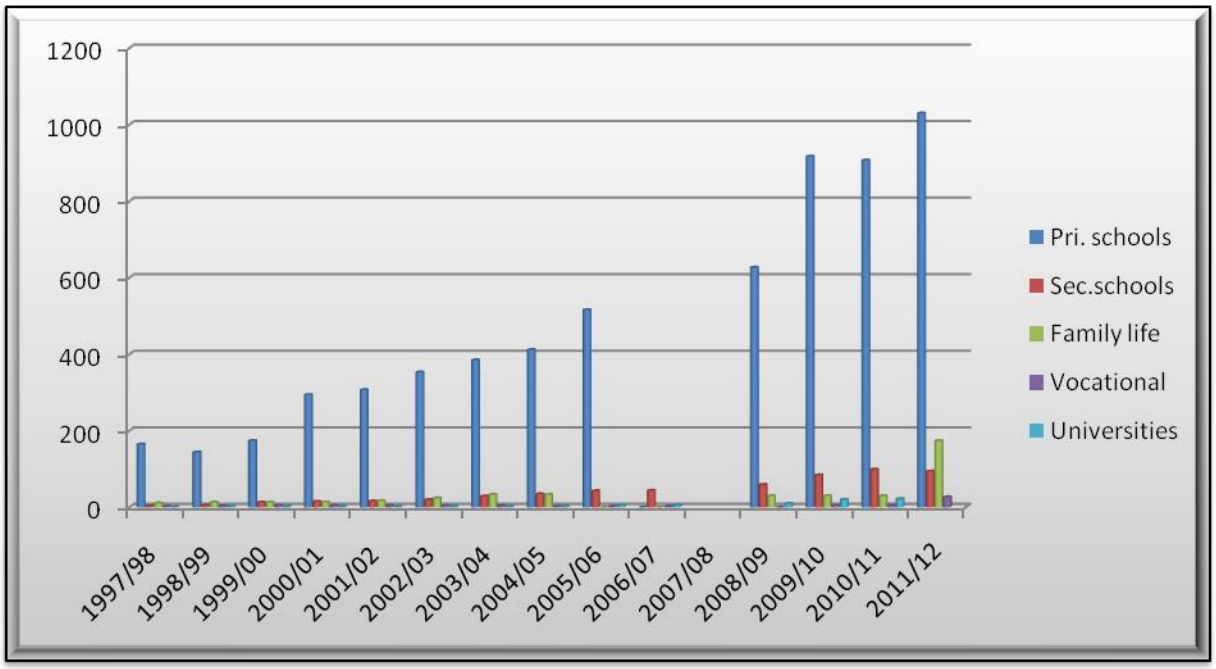

7.1.1 PRIMARY EDUCATION

Primary schools have increased students enrolment from 35,997 in 1998/99 t o 170,930. Likely gender enrolment estimates in 2011/12 indicate that there is 1 girl for nearly 2 boys. Most of the schools were constructed with the help of aid assistance from the international community.

Table 48: Growth of Primary Education (Public and Private) during 1998/99-2011/2012

Year	Schools	classes	Male	Female	Total	Teachers
1998/99	144	887	26,356	9,641	35,997	960
1999/00	174	1,106	32,720	12503	45,223	1,167
2000/01	222	1,893	38,106	14,819	52,925	1,921
2001/02	307	2,078	56,951	27,723	84,674	2,062
2002/03	354	2,386	63,912	32,294	96,206	2,346
2003/04	385	2,65	70,617	35,863	106,480	2,590
2004/05	412	2586	79,878	38,438	118,316	2,801
2005/06	516	3,277	85,665	51,091	136,756	3,941
2006/07	N/A	N/A	94,627	56,873	151,500	N/A
2007/08	590	3,746	75,985	42,730	159,042	3,937
2008/09	627	N\A	108,322	62,608	170,930	4969
2009/10	917	4,043	138,137	94,862	232,999	4,969
2010/11	907		98,359	71,988	170,347	5,668
2011/12	1,030		105,986	78,696	184,682	5,960

Source: Ministry of Education.

Chart 34A: Growth of Primary Education (Public and Private) 1998/99-2011/12

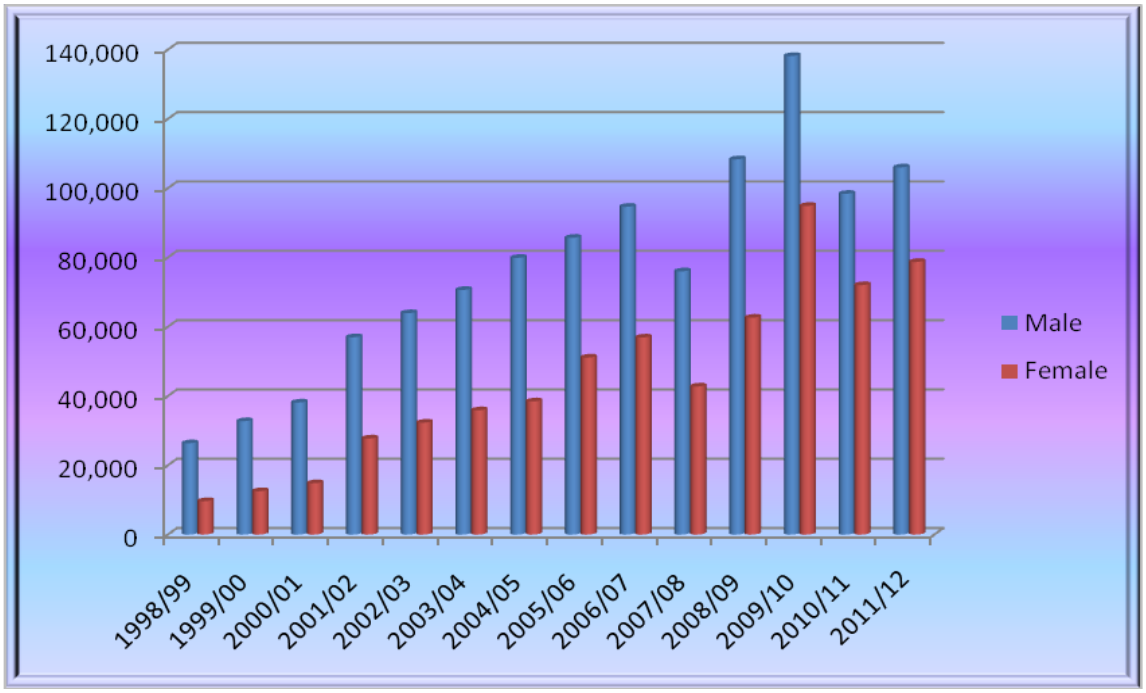

Chart 34B: Growth of Primary Education (Public and Private) 1998/99-2011/12

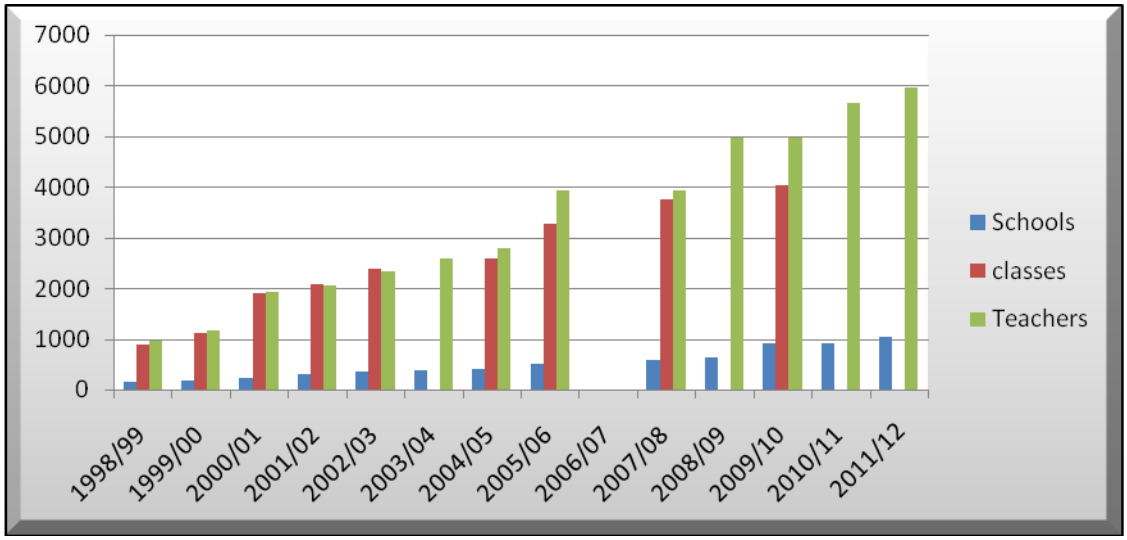

Table 49: Distribution of Primary Education by Region during 2008/2009

Region	Schools	Classes	Student Enrolment		
			Male	Female	M/F Total
Awdal	84		14,010	9,508	23,518
M.Jeex	177		44,136	23,962	68,098
Sahil	41		5,131	3,611	8,742
Togdheer	130		18,434	9,569	28,003
Sanag	101		13,149	7,978	21,127
Sool	94		13,462	7,980	21,442
Total	**627**		**108,322**	**62,608**	**170,930**

Source: Ministry of Education.

Chart 35: Distribution of Primary Education by Region during 2008/09

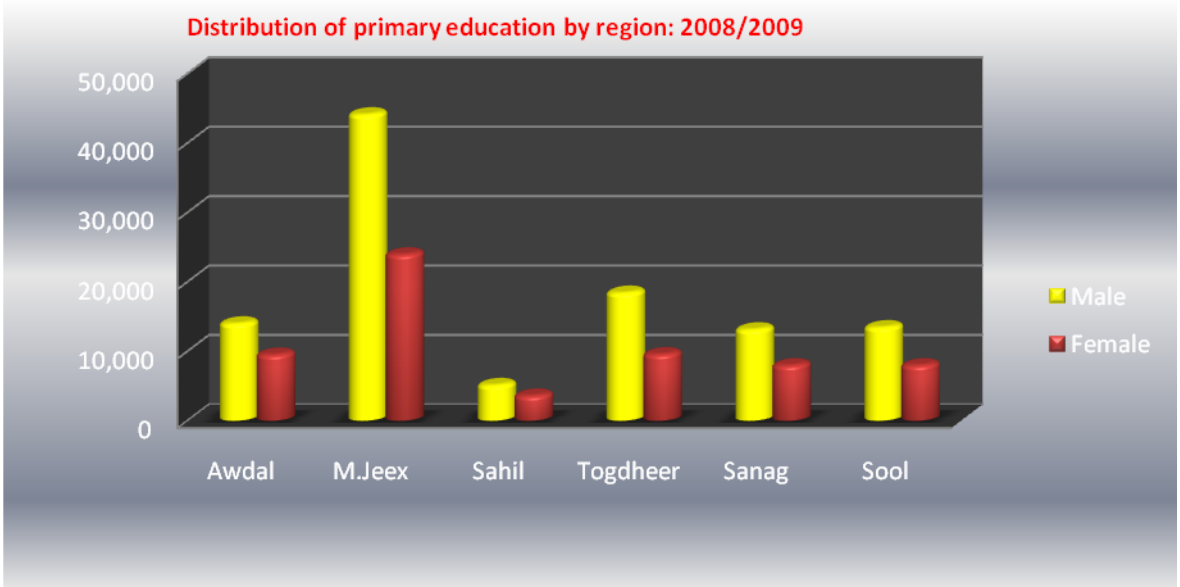

Table 50: Distribution of Primary Education by Region during 2011/2012

Region	Schools	Classes	Student Enrolment		
			Male	Female	M/F Total
Awdal	96		12,490	10,691	23,181
M.Jeex	241		42,501	28,819	71,320
Sahil	75		5,139	3,881	9,020
Togdheer	135		22,134	16,478	39,387
Sanag	184		12,134	10,051	22,185
Sool	108		10,813	8,776	19,589
Total	**8,39**		**105,986**	**78,696**	**184,682**

Source: Ministry of Education.

Chart 36: Distribution of Primary Education by Region during 2011/2012 (No)

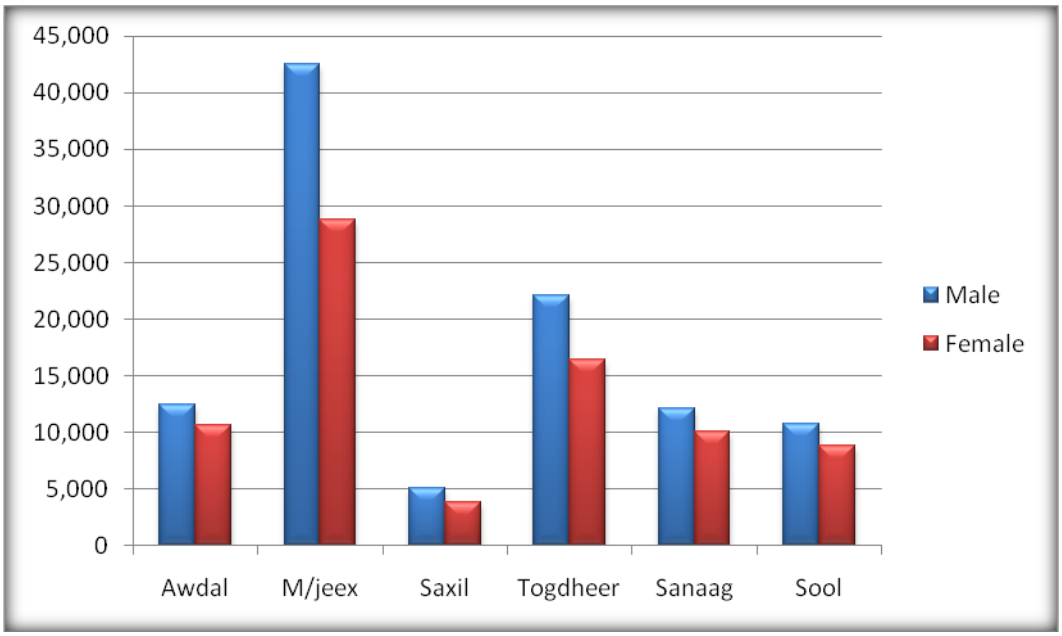

Table 51: Primary Education—Distribution of Students by Gender and Region during 08/09

Region	URBAN		RURAL	
	Male	Female	Male	Female
Awdal	10,395	7,305	4,097	1,721
Maroodi Jeeh	36,197	20,210	7,939	3,752
Sahil	3,421	2,865	1,510	946
Togdheer	12,993	7,527	5,441	2,042
Sanag	9,594	5,792	3,555	2,186
Sool	9,639	6,392	3,843	1,594
Total	**82,239**	**50,091**	**26,385**	**12,241**

Source: Ministry of Education

Chart 37: Primary Education—Distribution of Students by Gender and Region during 08/09

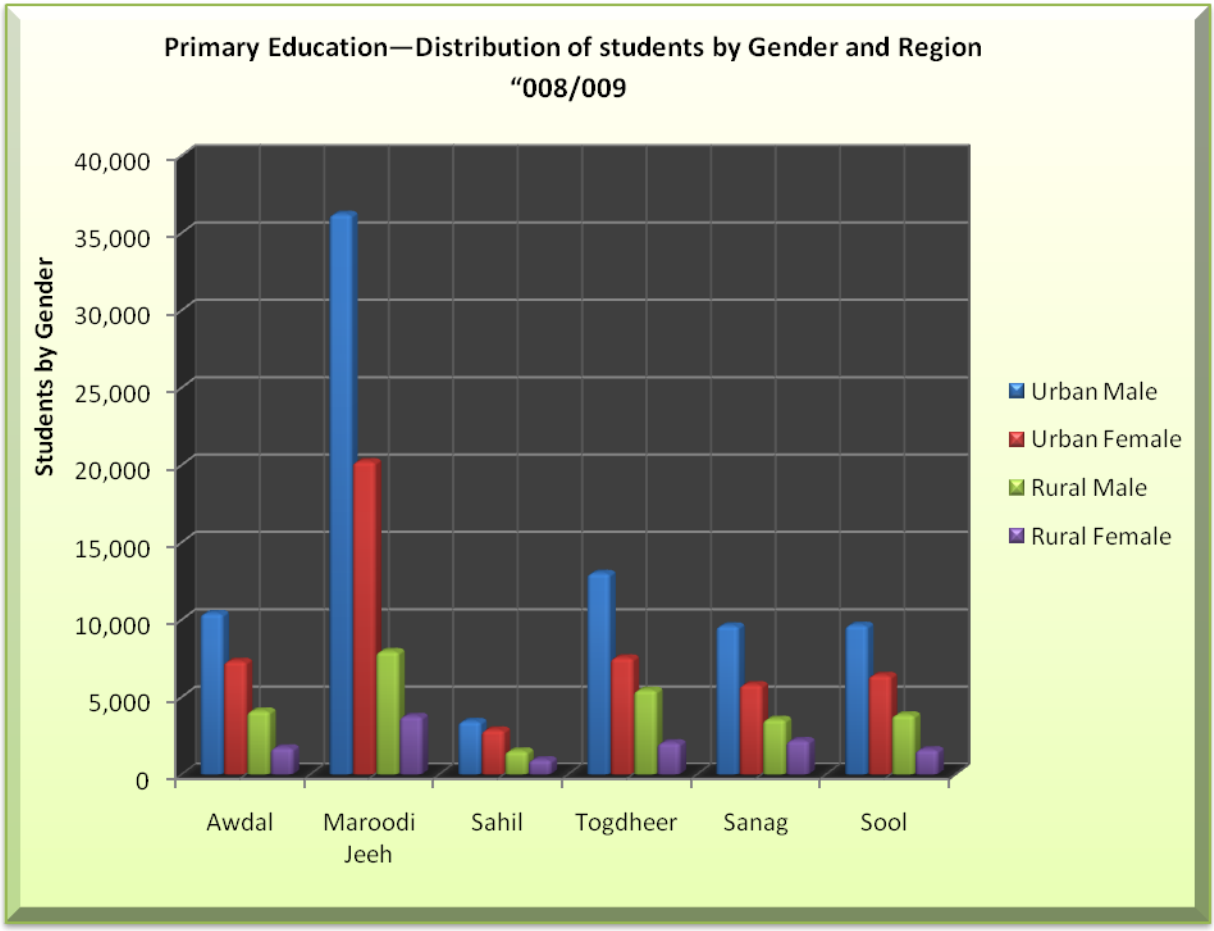

Table 52: Primary Education—Distribution of Students by Gender during 11/12

Student Enrolment			
	Male	**Female**	**TMF**
Rural	74,116	55.598	129,714
Urban	30,863	22,371	53,234

Chart 38: Primary Education—Distribution of Students by Gender during 11/12

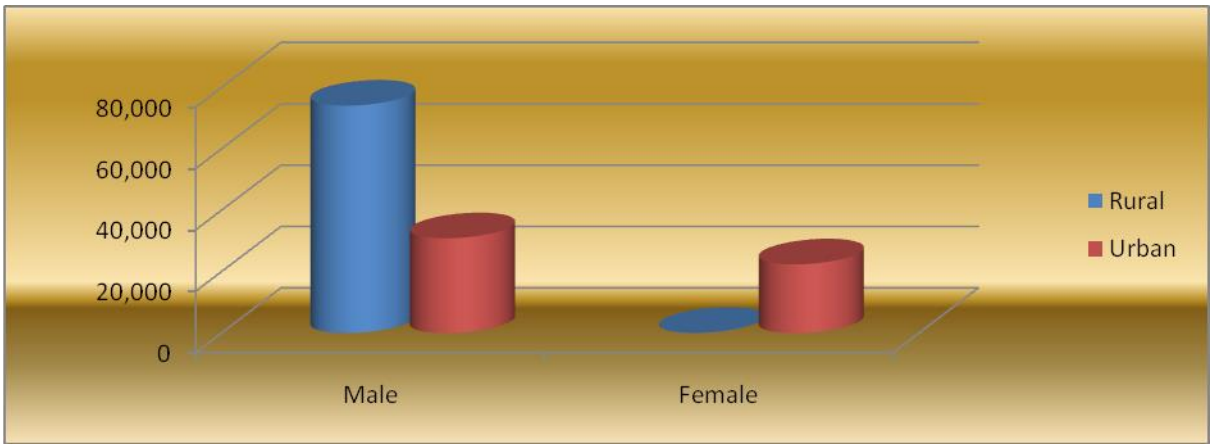

Table 53: Primary and Secondary Examination Results (National) during 06/07-11/12

Year	Type	Schools	Students	Passed	Failed	Absent
2006/07	Grade 8	88	5,231	4,751	369	101
	Form 4	27	2,468	2,370	16	82
2007/08	Grade 8	117	6,702	5,683	707	244
	Form 4	36	3,027	2,905	9	113
2008/09	Grade 8	132	8,142	7,402	541	195
	Form 4	37	3,174	3,000	165	0
2009/10	Grade 8	149	8,968	8,104	659	204
	Form 4	49	3,980	3,881	2	97
2010/11	Grade 8	183	10,710	9,665	799	246
	Form 4	51	4,911	4,911	0	0
2011/12	Grade 8	218	11,626	10,688	531	407
	Form 4	63	5,851	0	0	0
Total		**1,150**	**74,790**	63,360	3,798	1,689

Source: Ministry of Education.

Chart 39: Primary and Secondary Examination Results (National) during 06/07--11/12

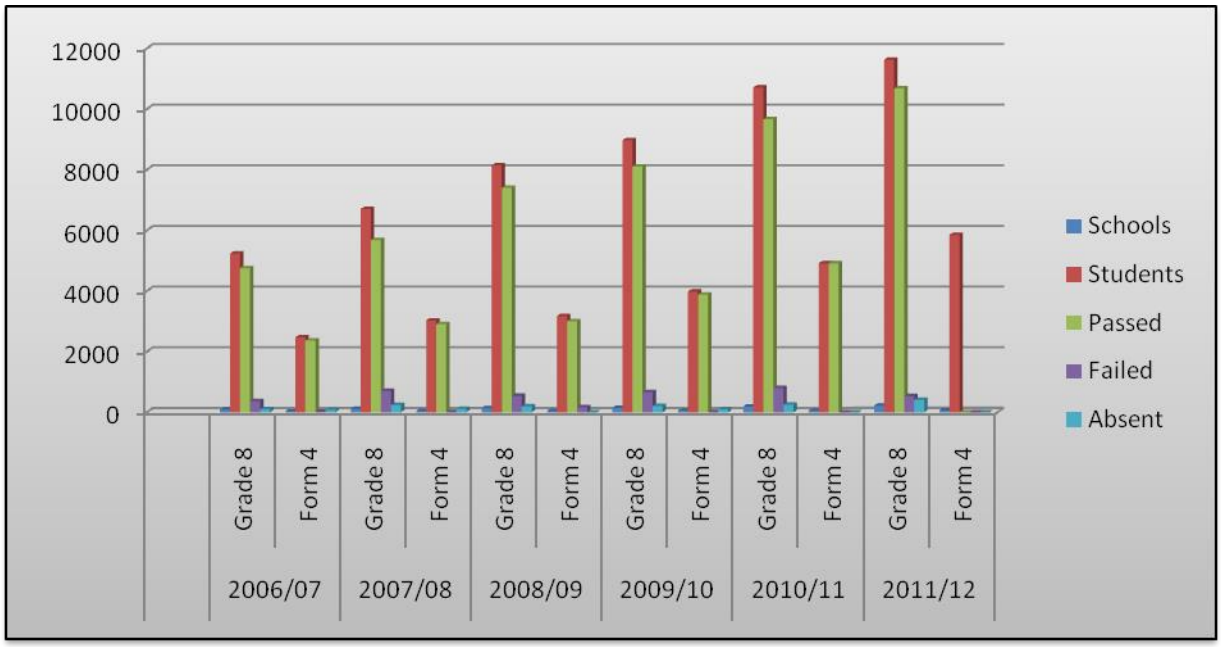

7.1.2 Secondary Education

The total number of students enrolled in secondary schools grew during 2007/08 from 19,146 to 20,489, which translates to an annual growth rate of 7%, but gender disparity in enrolment stands at 1:2.4 in school year 0f 09/010 in favour of boys. Most secondary schools in Somaliland, 63%, are public; the remaining 37% are private.

Table 53: Growth of Secondary Education (Public and Private) during 1996/97-2011/2012

Year	No. of Schools	No. of Classes	Student enrolment			Teacher
			Male	Female	Total	
1996/97	3	7	278	51	329	29
1997/98	3	19	778	139	917	37
1998/99	5	28	1,065	178	1,243	59
1999/00	13	69	2,246	526	2,772	127
2000/01	15	98	3,548	832	4,380	174
2001/02	16	123	4,700	1,052	5,752	232
2002/03	24	178	7,502	1,664	9166	294
2003/04	30	225	8,458	2,315	10,773	358
2004/05	35	233	9,254	2,590	11,844	300
2005/06	43	243	10,565	3,204	13,769	315
2006/07	44	253	11,681	3,732	15,413	325
2007/08	59	442	13,737	5,409	19,146	871
2008/09	68	N/A	14,843	5,646	20,460	546
2009/10	84	N/A	19,164	7,854	27,018	528
2010/11	99	677	24,516	11,614	36,130	1,202
2011/12	94		21,229	10,135	31,384	1,124

Source: Ministry of Education.

Chart 40A: Growth of Secondary Education (Public and Private) during 1996/97-2011/12

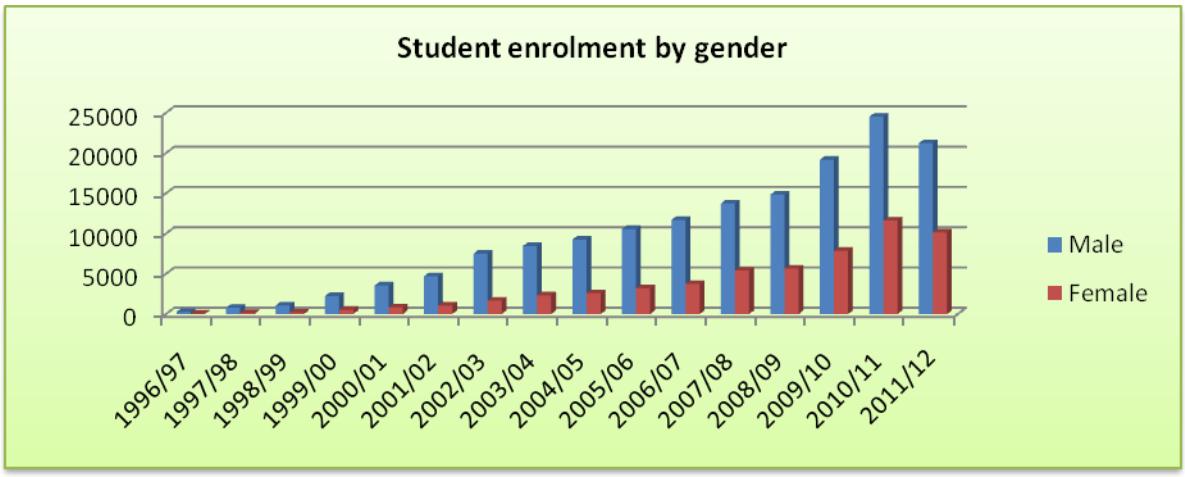

Chart 40B: Growth of Secondary Education (Public and Private) during 1996/97-2011/12

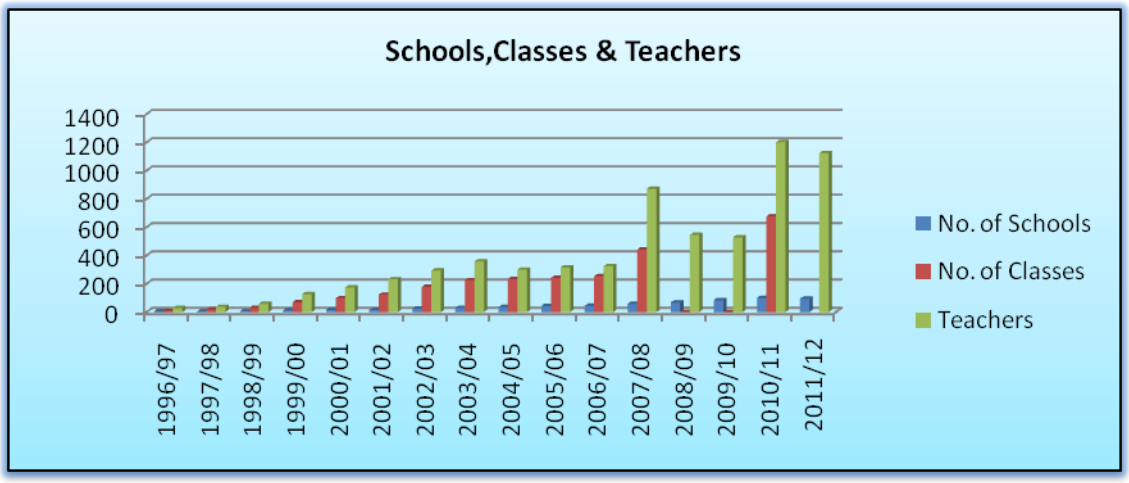

Table 54: Public and Private Secondary Schools Distribution by Region during 08/09-09/10

Region	Form 1-4	2008/2009				2009/2010			
		Sch.	Male	Female	Total	Sch.	Male	Female	Total
M.Jeex	1-4	31	9,047	3,654	12,701	36	9,998	4,593	14,591
Awdal	1-4	9	1,974	795	2,769	10	2,624	1,355	3,979
Sahil	1-4	4	732	210	942	4	818	248	1,066
Togdheer	1-4	11	1,528	370	1,869	14	2,338	620	2,958
Sanaag	1-4	7	714	273	987	11	898	473	1,371
Sool	1-4	6	848	344	1,192	9	1,488	565	2,053
Total		**68**	**14,843**	**5,646**	**20,460**	**84**	**18,164**	**7,854**	**26,018**

Source: Ministry of Education.

Chart 41A*:* Public and Private Secondary Schools Distribution by Region during 08/09-09/10

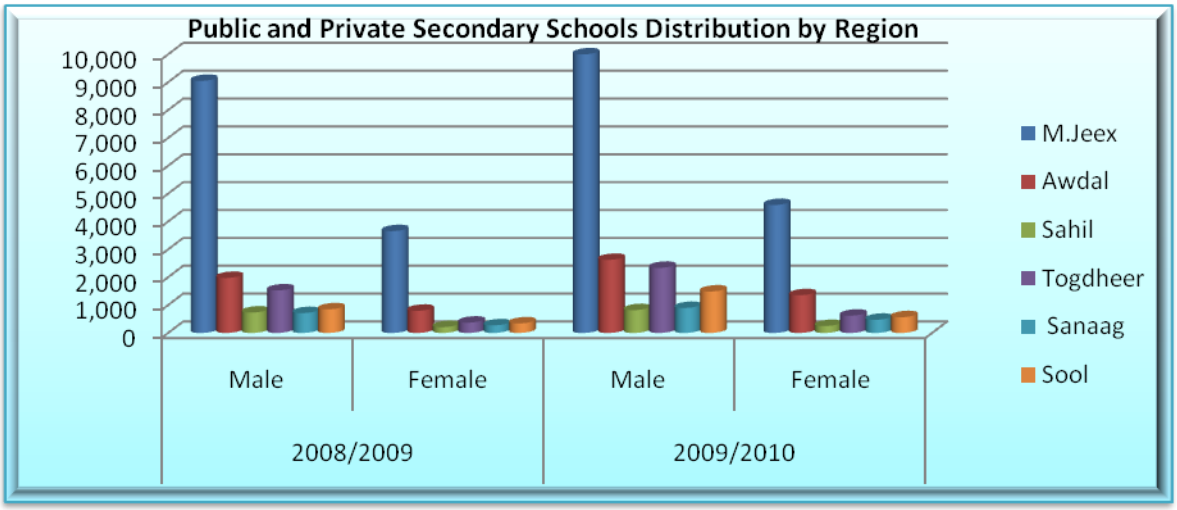

Chart 41B: Public and Private Secondary Schools Distribution by Region during 08/09-09/10

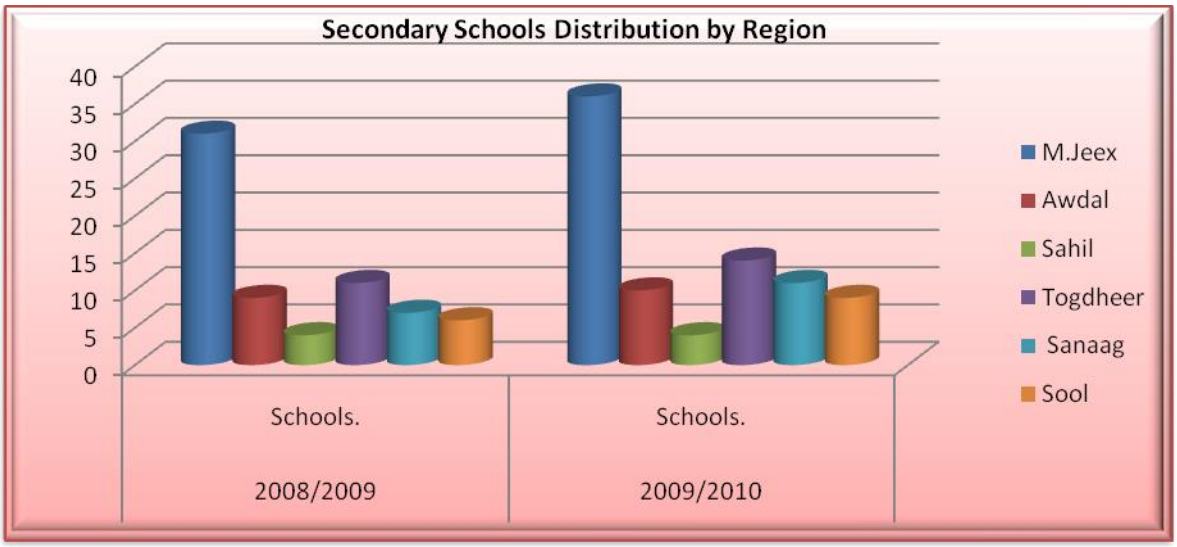

Table 55: Distribution of Primary Education by Region during 2011/2012 (No)

Region	Schools	Classes	Student Enrolment		
			Male	Female	M/F Total
Awdal	96		12,490	10,691	23,181
M/jeex	241		42,501	28,819	71,320
Saxil	75		5,139	3,881	9,020
Togdheer	135		22,134	16,478	39,387
Sanaag	184		12,134	10,051	22,185
Sool	108		10,813	8,776	19,589
Total	**8,39**		**105,986**	**78,696**	**184,682**

Source: Ministry of Education.

Chart 42A: Public and Private Secondary Schools Distribution by Region during 11/12

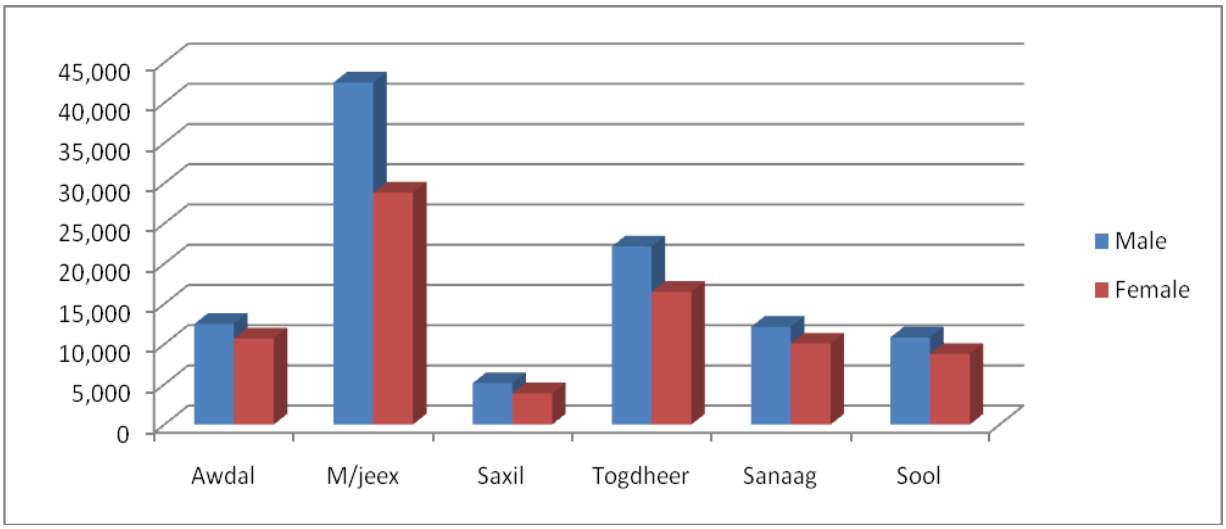

Chart 42B: Public and Private Secondary Schools Distribution by Region during 11/12

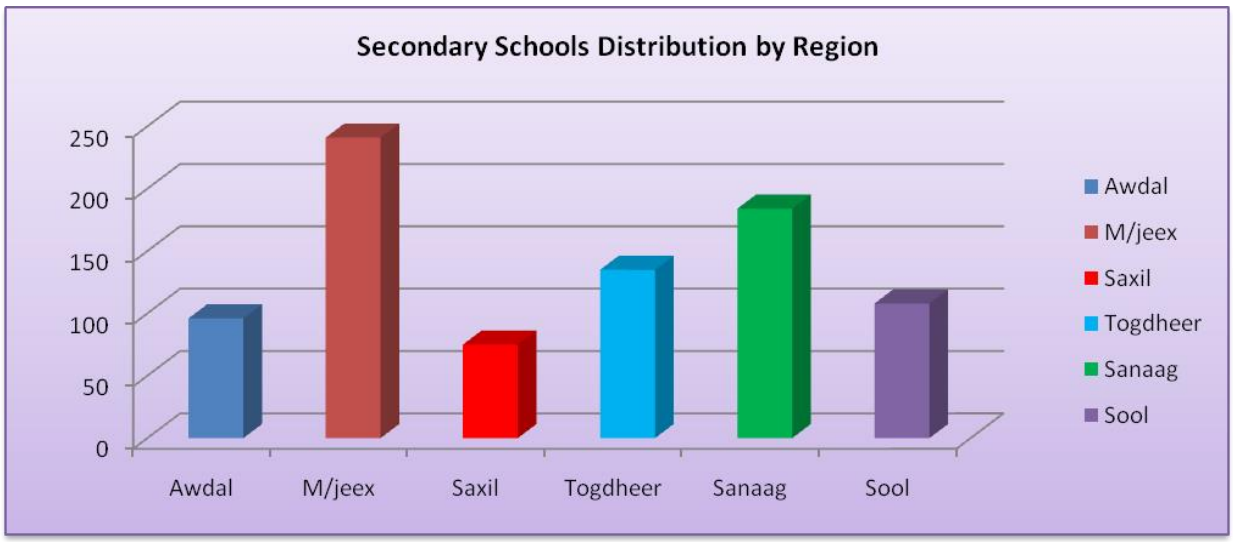

7.1.3. HIGHER EDUCATION

Table 56: Number of Students Enrolled at the beginning of the academic year in Universities

City		2008	2009	2010	2011	2012
Borama	Amoud	1484	2127	2684	3508	2895
	EELO	283	382	710	659	654
Gebiley	Tima Cadde			184	227	
Hargeisa	U. Hargeisa	1739	2403	2521	3126	4005
	U. Golis	470	605	1589	2223	2102
	U.HOPE					183
	U. Admas	612	936	1526	1472	1472
	U. Alpha					1504
	IHU	146	352	425	422	
Berbera	Golis					195
	Academy					84
Burao	Burao	145	145	618	321	658
Total		**4,879**	**6,950**	**10,257**	**11,958**	**13,752**

Chart 43: Number of Students Enrolled at the beginning of the academic year in Universities

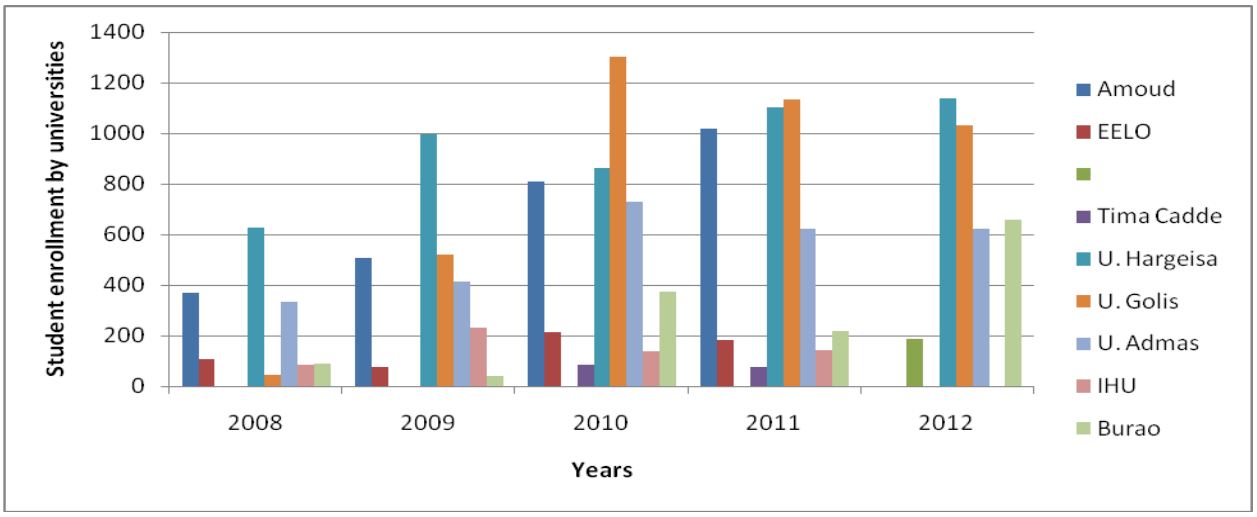

Table 57: Total Students Enrolled in all universities by faculty during the 2008-2012

Faculties	2008	2009	2010	2011	2012
All freshs	368	505	841	1018	828
Business	935	977	1293	1391	2,135
Education	1116	1280	678	460	369
Agriculture	147	145	312	413	277
Medicine	237	226	409	635	567
Shar & Law	530	610	531	590	489
Nursing	43	69	95	112	110
Comp. ICT	342	932	1157	1267	2,648
Dental	0	17	45	75	56
Engineering	113	274	915	1480	1,201
Lab. Tech	0	0	28	56	68
Pharmacy	0	0	26	50	62
Dip.in Bus	0	0	91	101	-
Dip. in Proj	0	0	57	77	-
Dip. in Edu	0	0	254	225	-
Scott	0	0	185	0	-
Islamic Stu.	48	20	123	214	317
Science	133	236	251	589	801
Economics	270	640	595	636	981
Management	123	172	278	233	233
Accounting	181	240	318	315	315
Com. Science	128	96	247	197	195
Mgt. Science	105	0	572	792	177
Eco. Manag Science	60	310	88	65	-
Teleco Eng.		139	0	0	391
Qoran Science		62	129	153	-
MSM			102	150	142
Institute of Peace			50	30	-
Veterinary			48	0	37
Languages`			137	27	39
Office Admin			118	20	20
Dev't Studies			185	221	263
Continuous Study			27	266	-
MBA			33	46	-
Business & IT (BIT)			39	54	-
Computer					46
Geology					102
Public Health					127
Social Work					42
Health and Science					110
Social Science					78
Post gradute studies					122
MBBS					50
CLS					35
Marine Engineering					35
Science foundation					63
Commmunity devel					98
Animal science &					74
Nautical Science					49
Total	**4,879**	**6,950**	**10,257**	**11,958**	**13,752**

Chart 44: Total Students Enrolled in all universities by faculty during the 2008-2012

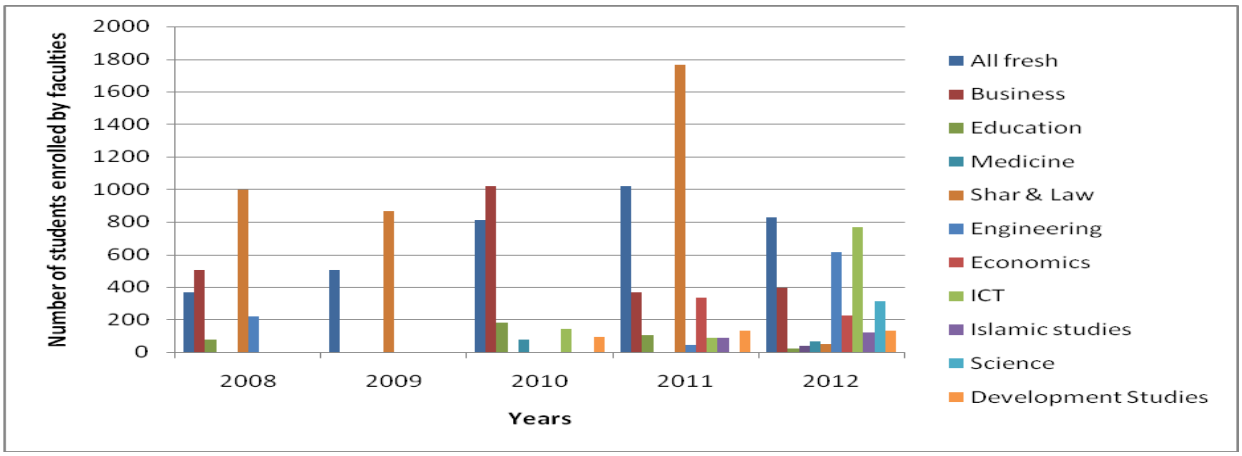

Table 58: Students who graduated by University

City		2008	2009	2010	2011	2012
Borama	Amoud	145	375	228	253	416
	EELO				155	122
Gebiley	Tima Cadde					
Hargeisa	U. Hargeisa	255	333	401	538	649
	U. Golis	51	26	445	262	358
	U. Admas		182	235	289	433
	IHU			30	37	
	Alpha					429
	Hope					42
Berbera	Golis					88
Burao	Burao			101	12	62
Total		**451**	**916**	**1,440**	**1,546**	**2,599**

Chart 45: Students who graduated by University

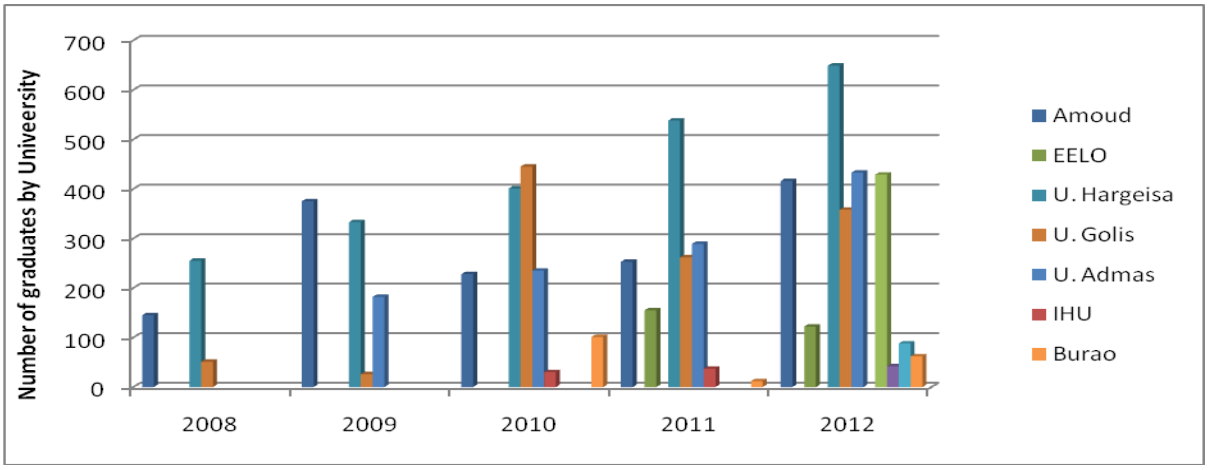

Table 59: Students graduating nationwide from universities by specialty

Faculty	2008		2009		2010		2011		2012	
	Male	Female	Male	Female	Male	Female	Male	Female	Male	Female
MS-IT	0	0	43	27	51	22	130	57	448	145
Telecom	0	0	0	0	0	0	0	0	83	10
Civil Engineering	18	1	25	1	43	2	71	2	143	4
Medical	4	2	18	6	12	5	13	4	20	13
Anes Thesia	0	0	0	0	0	0	0	0	11	2
Law	38	12	40	29	60	34	59	15	75	50
Computer Science	0	0	0	0	9	4	29	16	165	36
Accounting and	0	0	47	30	44	21	28	30	134	62
Business	160	51	209	47	213	70	149	91	202	109
Economics	0	0	33	2	90	20	154	33	186	54
BPA	0	0	0	0	0	0	0	0	21	4
Mgt science	0	0	0	0	28	21	92	57	34	24
Islamic	0	0	1	8	0	0	24	21	30	11
Science	18	3	4	3	12	4	8	5	43	21
MSM	0	0	0	0	0	0	28	1	38	4
Education	66	12	245	59	331	139	131	51	29	5
IPCS	0	0	0	0	30	3	21	2	28	6
Midwifery	0	0	0	0	0	0	0	0	21	0
Medical	0	0	0	0	0	0	0	0	13	4
Agriculture	27	7	24	1	30	9	28	5	32	3
Nursing	0	0	5	9	7	11	9	17	7	24
Dentists	0	0	0	0	0	0	0	0	10	2
Sharia & Law	0	0	0	0	21	19	36	11	25	11
Diploma	0	0	0	0	40	7	69	13	46	3
Diploma in	0	0	0	0	0	0	0	0	25	6
Diploma in Dental	0	0	0	0	0	0	0	0	1	1
MDG	0	0	0	0	0	0	0	0	34	46
D.s	0	0	0	0	0	0	0	0	20	6
Crim. & Justice	27	5	0	0	0	0	23	4	8	1
Distance Prog	0	0	0	0	0	0	0	0	0	0
Veterinary	0	0	0	0	11	2	0	0	0	0
Journalism	0	0	0	0	14	1	0	0	0	0
Continuous Study	0	0	0	0	0	0	8	1	0	0
Total	**358**	**93**	**694**	**222**	**1,046**	**394**	**1,110**	**436**	**1,932**	**667**

Chart 46A: Students graduating nationwide from universities by Gender

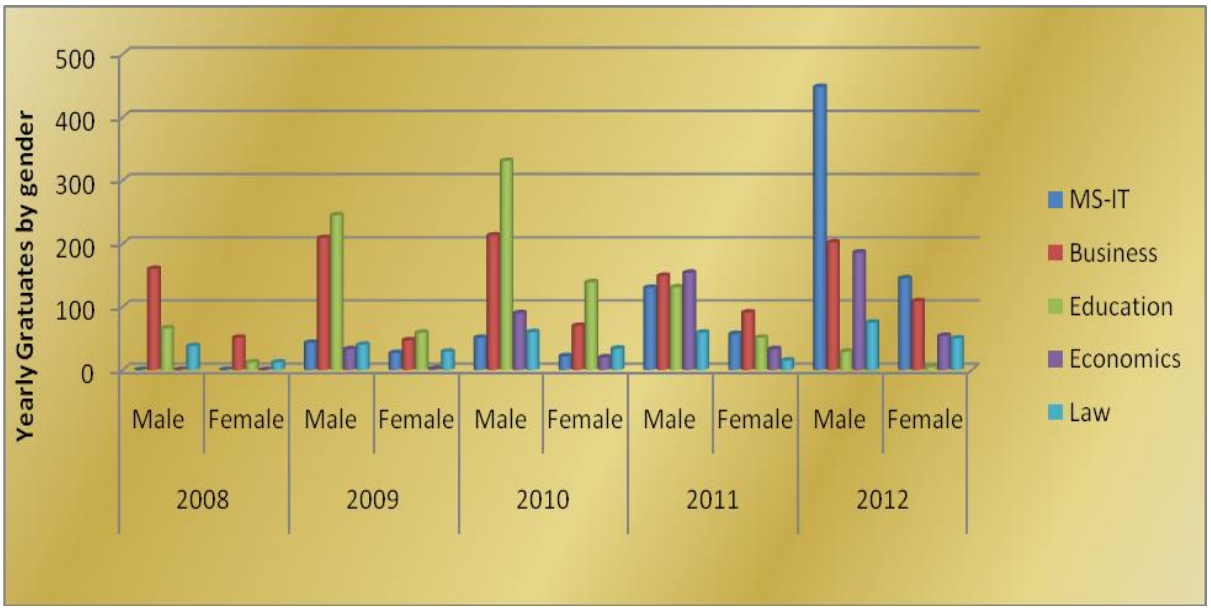

Chart 46B: Students graduating nationwide from universities by specialty

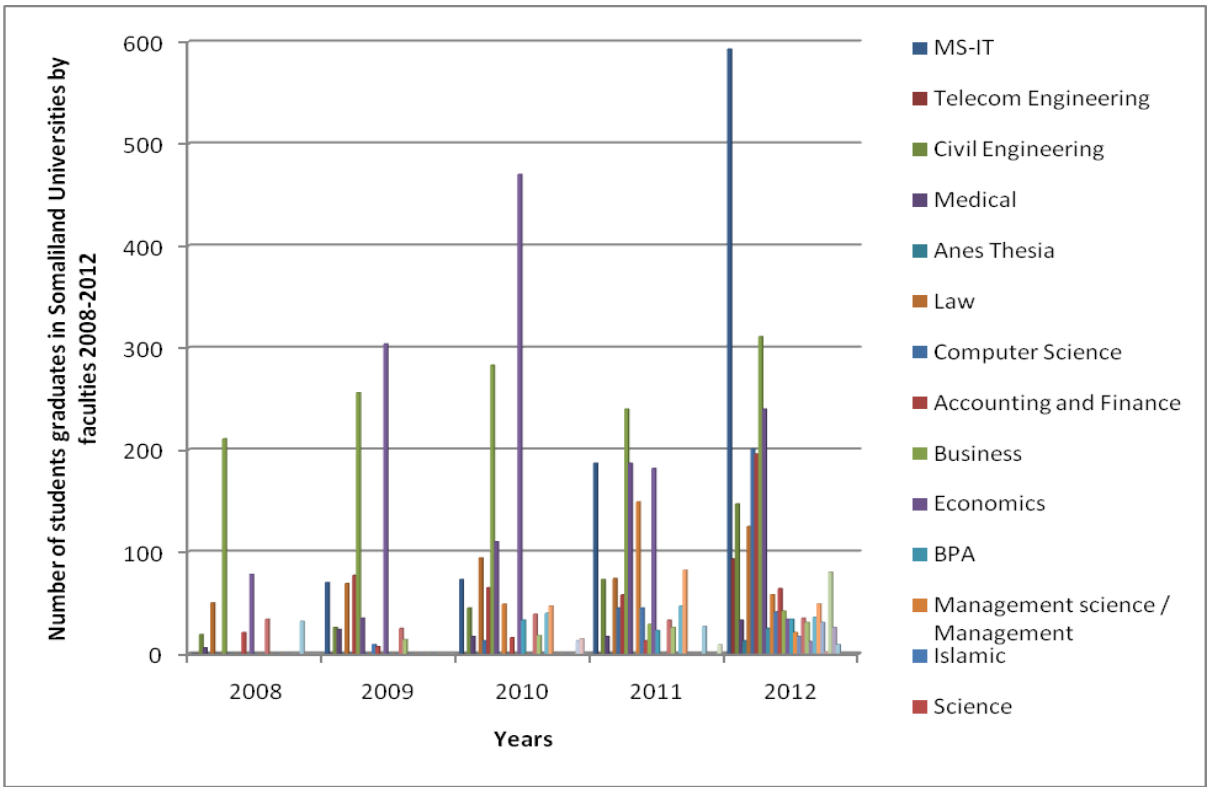

7.2. Health

The approximately 3.4million population of Somaliland is served by 25 hospitals, 91 health centres, and 164 health posts. The health sector receives large amounts of assistance from international organizations.

7.2.1Public Health

Table 60: Available Health Service facilities during 2008-2009

Selected Region	Doctors		Nurses		Midvies		X-Ray Technicians		Beds		Laboratory Technologists	
	2008	**2009**	**2008**	**2009**	**2008**	**2009**	**2008**	**2009**	**2008**	**2009**	**2008**	**2009**
M.jeex	41	47	172	216	36	39	2	2	550	559	5	16
Sahil	3	3	10	10	5	9	0	0	250	255	1	1
Awdal	11	11	37	37	9	13	1	1	380	384	2	2
T/Dheer	12	15	47	78	10	14	1	1	270	276	3	3
Sanaag	4	4	24	24	5	9	0	0	130	133	1	1
Sool	2	6	4	4	1	5	0	0	140	142	1	1
Total	**73**	**86**	**294**	**369**	**65**	**89**	**4**	**4**	**1720**	**1749**	**13**	**24**

Sources: Ministry of Health.

Chart 47A: Available Health Staff Distribution by Region during 2008-2009

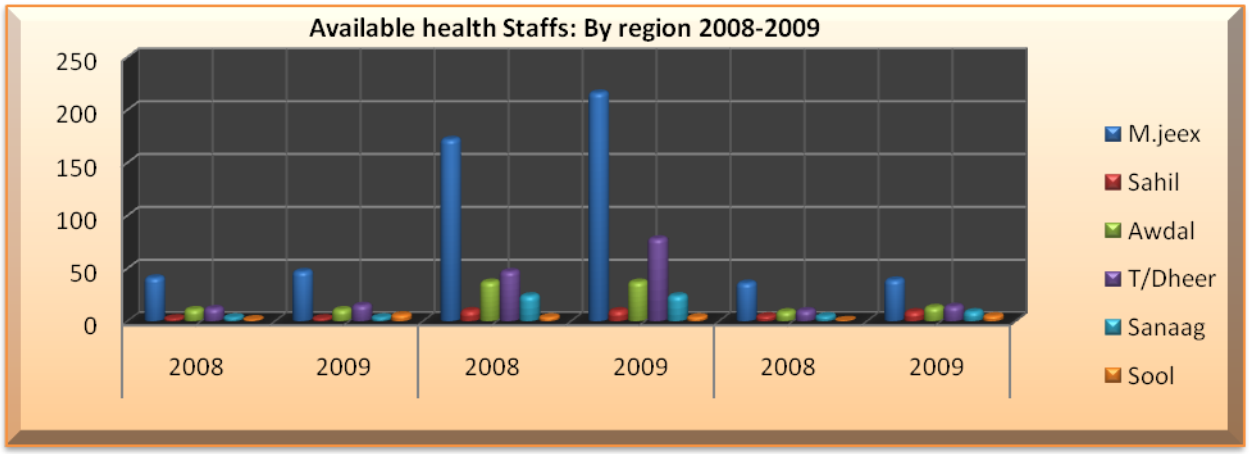

Chart 47B: Available Health Bed Distribution by Region during 2008-2009

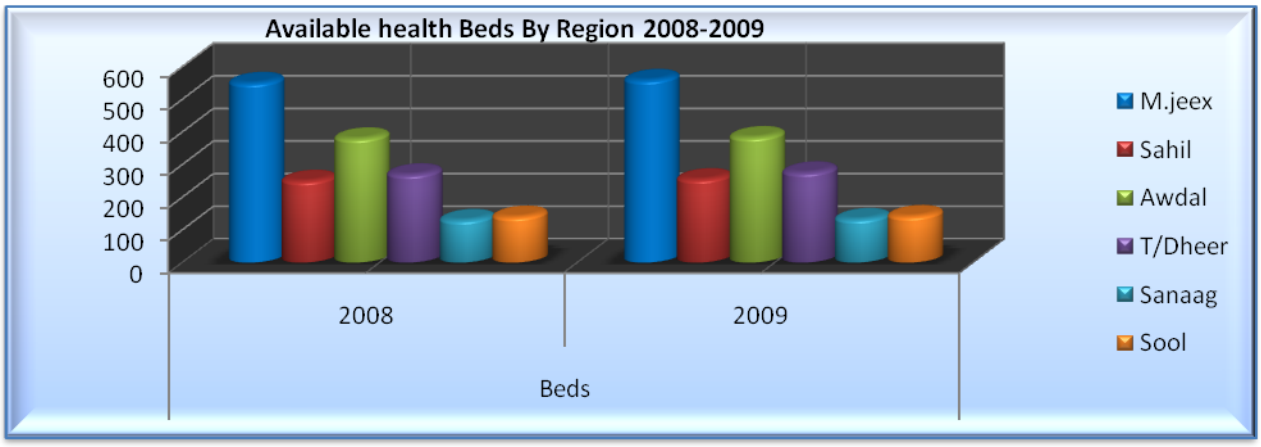

Table 61: Available Health services facilities 2010---2011

Selected Region	Doctors		Nurses		Midwives		X-Ray Technicians		Beds		Laboratory Technologists	
	2010	**2011**	**2010**	**2011**	**2010**	**2011**	**2010**	**2011**	**2010**	**2011**	**2010**	**2011**
Awdal	11	17	37	64	13	13	1	1	384	390	2	4
M/Jeeh	47	60	216	269	39	47	2	3	565	571	16	21
Sahil	3	5	10	11	9	9	0	1	258	263	1	1
T/Dheer	15	17	78	83	14	23	1	1	273	282	3	5
Sanaag	4	5	24	27	9	9	0	1	140	142	1	1
Sool	6	6	4	5	5	5	0	1	150	153	1	2
Total	**86**	**110**	**369**	**459**	**89**	**106**	**4**	**8**	**1770**	**1801**	**21**	**34**

Sources: Ministry of Health.

Chart 48A: Available Health Staff Distribution by Region during 2010-2011

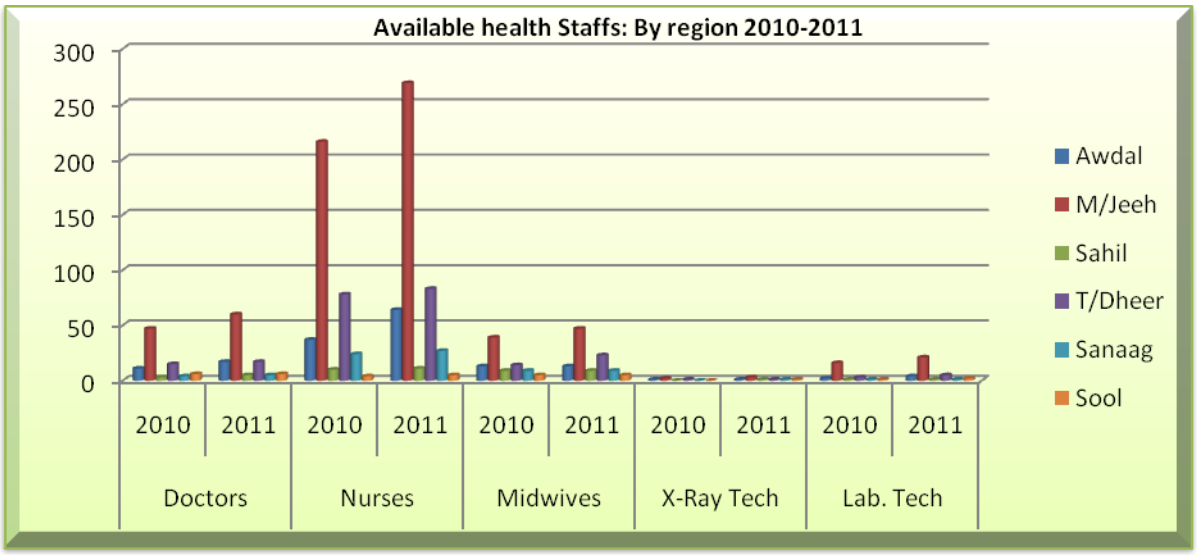

Chart 48B: Available Health Bed Distribution by Region 2010-2011

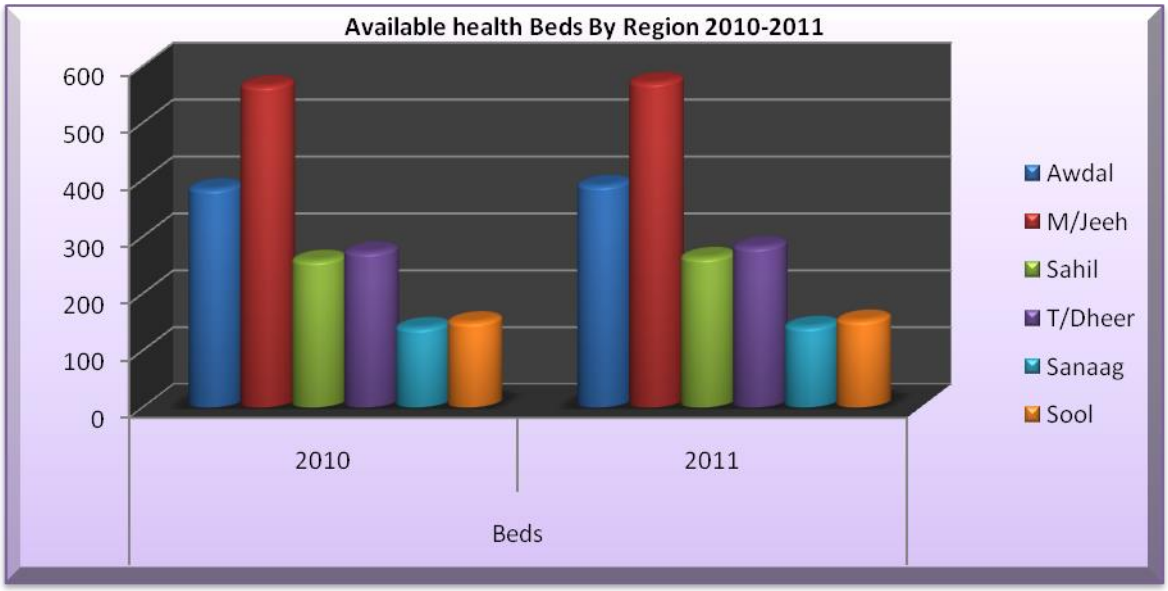

Table 62: Available Health services facilities 2012

	Doctors	Nurses	Mid wife	Lab	Pharmcy	X,ray	Adm/mgt	Auxilary	TECHNCIAN	TOTAL
Awdal	52	30		1			1	45	1	130
M.Jee	79	430	26	28	0		1	27		591
SAHIL	4	12	1	1					1	33
T/DHER	11	61						36		150
SANAAG	3	12	4	1		1		28		70
SOOL	2	37		3				37		106
Total	**151**	**582**	**31**	**34**	**0**	**1**	**2**	**173**	**2**	**976**

Sources: Ministry of Health.

Chart 49: Available Health services facilities 2012

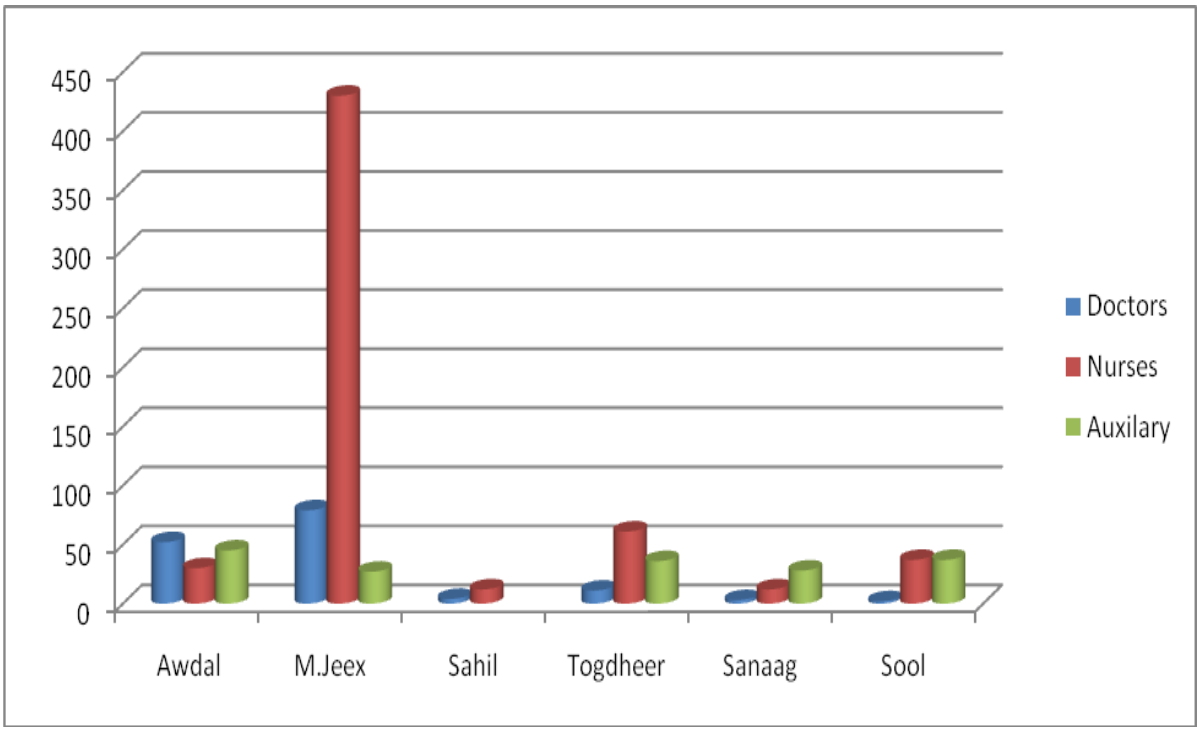

Table 63: Regional Immunization Routing Data in 2008-2009

	BCG		DPT1-2-3		OPV1-2-3		Measles		TT for pregnant woman*		TT for non pregnant woman*	
	2008	**2009**	**2008**	**2009**	**2008**	**2009**	**2008**	**2009**	**2008**	**2009**	**2008**	**2009**
M.jeex	10,361	12,401	28,179	33,526	28,226	33,625	9,244	10,598	9,964	14,561	4,998	4,716
Sahil	4,236	3,106	11,173	13,303	11,079	13,492	3,695	4,461	2,258	3,529	2,455	2,910
Awdal	11,901	10,070	36,542	29,760	36,720	29,900	8,968	8,286	9,592	9,783	6,412	6,053
T/Dheer	7,601	4,229	21,188	14,856	20,753	14,294	8,141	4,858	6,222	5,429	4,573	2,139
Sanaag	3,069	4,454	8,290	13,980	8,294	13,942	2,660	4,992	1,932	5,457	1,389	6,482
Sool	1,101	2,360	4,478	12,813	4,388	13,463	1,377	5,008	1,431	4,678	1,265	3,827
Total	**38,269**	**36,620**	**109,850**	**118,238**	**109,460**	**118,716**	**34,085**	**38,203**	**31,399**	**43,437**	**21,092**	**26,127**

***1st + 2nd Dose** Sources: Ministry of Health.

Chart 50A: Regional Immunization Routing Data in 2008-2009

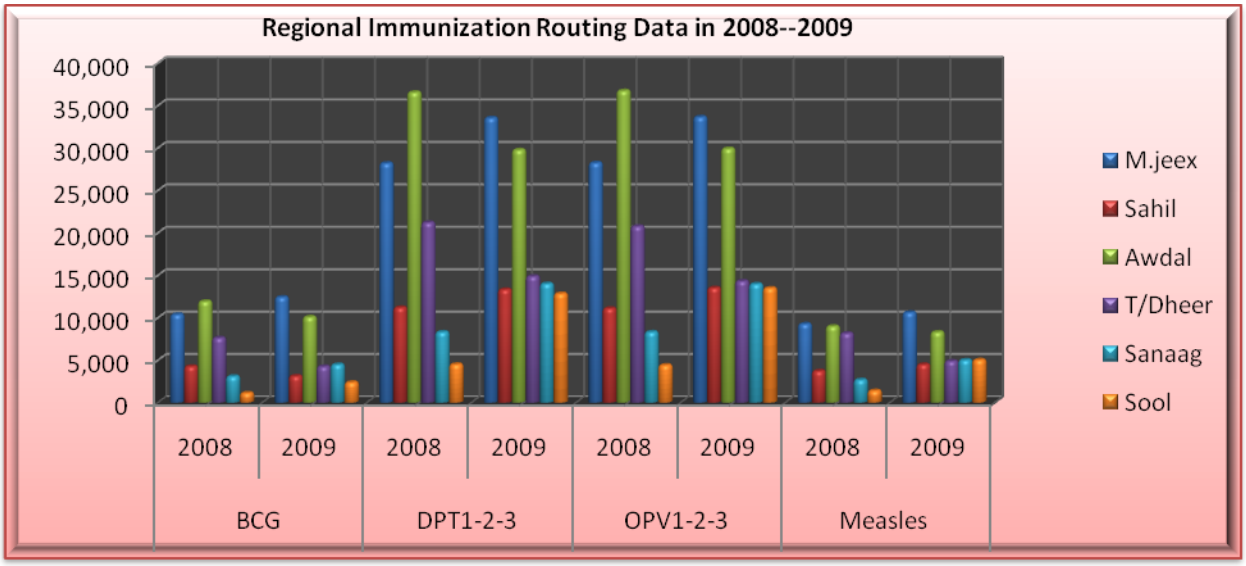

Chart 50B: Regional Immunization Routing Data TT for Pregnant & Non-Pregnant women in 2008-2009

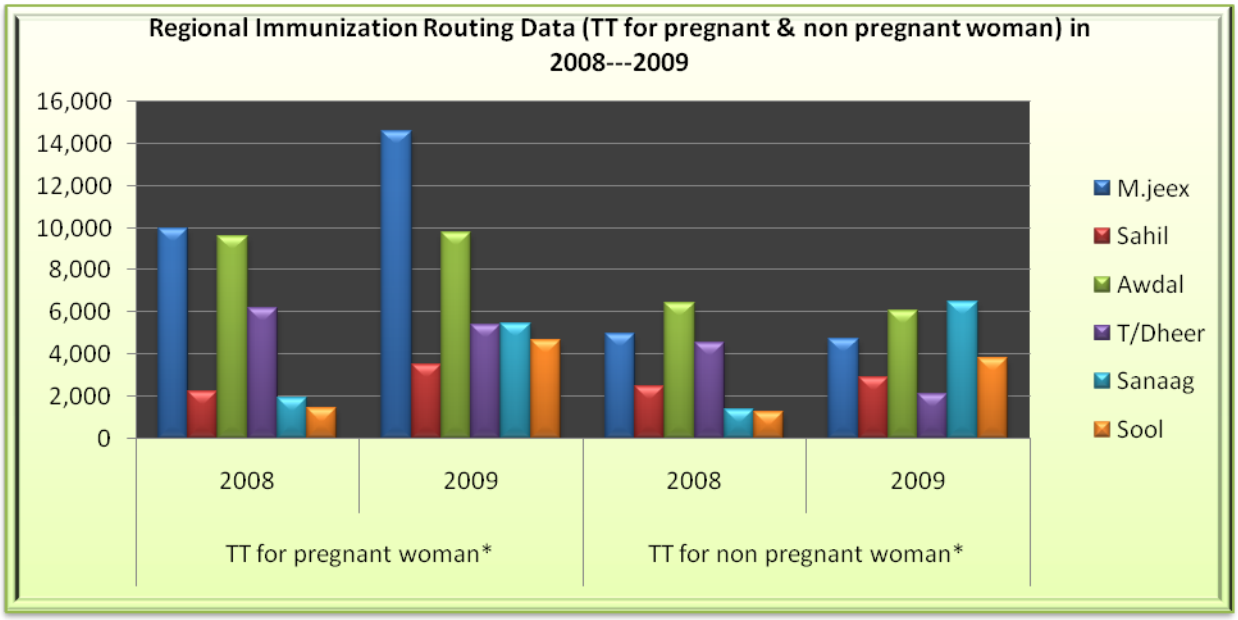

Table 64: Regional Immunization Routing Data in 2010---2011

Selected Region	BCG		DPT1-2-3		OPV1-2-3		Measles		TT for pregnant woman*		TT for non pregnant woman*	
	2010	**2011**	**2010**	**2011**	**2010**	**2011**	**2010**	**2011**	**2010**	**2011**	**2010**	**2011**
Awdal	6508	9287	6132	8804	6127	8888	4720	6205	6194	11190	4790	9875
M.Jeeh	14665	14554	12024	11064	12136	11086	11464	10415	13157	17625	6819	10301
Sahil	2175	2936	2178	2461	2150	2455	2495	2566	4341	4196	2896	4512
T/Dheer	3198	5377	2342	2792	2365	3045	2931	3807	3231	4469	1115	3516
Sanaag	3319	4798	2176	2764	2181	3016	1938	2637	4063	4419	5765	8920
Sool	2976	4148	8281	3691	8379	3711	5709	2542	8615	6620	7043	9525
Total	**32,841**	**41,100**	**33,133**	**31,576**	**33,338**	**32,201**	**29,257**	**28,172**	**39,601**	**48,519**	**28,428**	**46,649**

Sources: Ministry of Health. *1st + 2nd Dose

Chart 51A: Regional Immunization Routing Data in 2010-2011

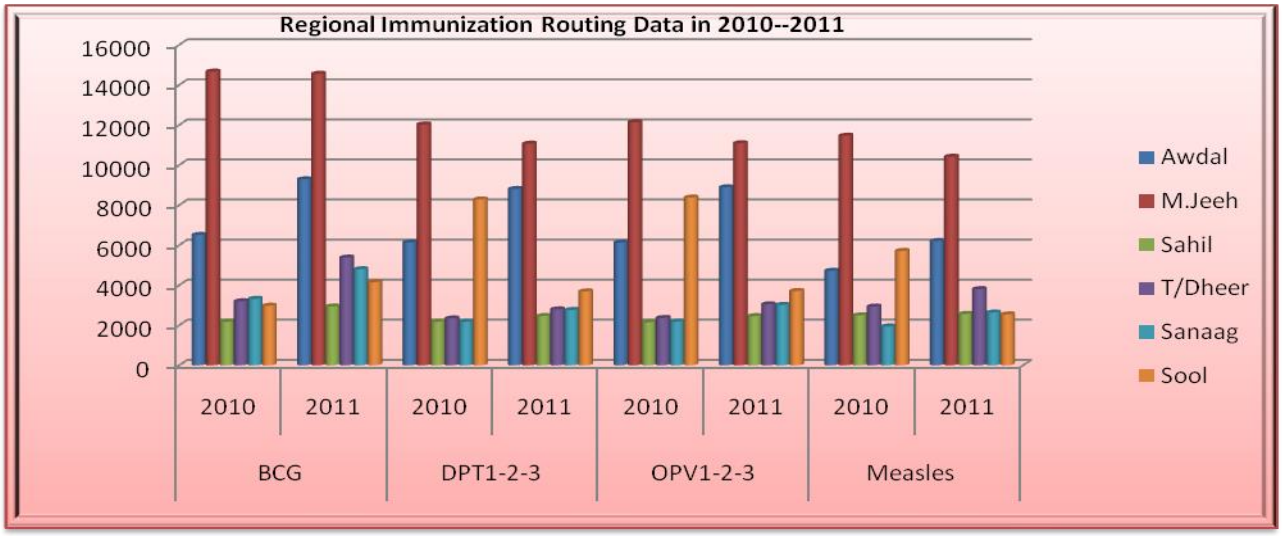

Chart 51B: Regional Immunization Routing Data TT for Pregnant & Non-Pregnant women in 2010-2011

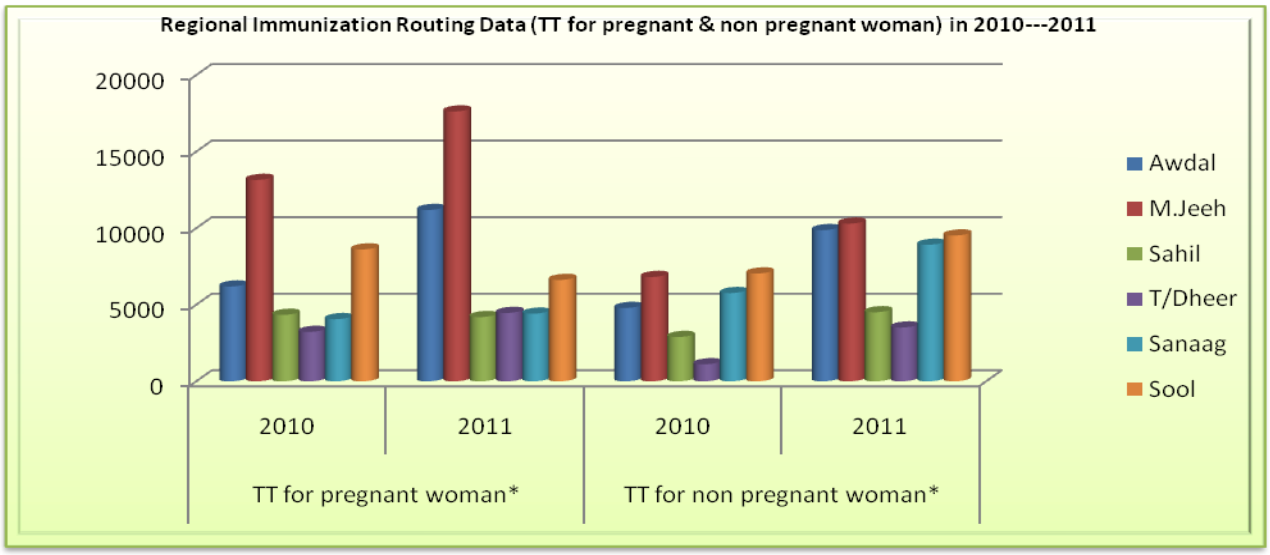

Table 65: Regional Immunization Routing Data in 2012

		Awdal	M. Jeex	Sahil	Togdher	Sanag	Sool	Total
EPI: CHILDREN								
BCG	Under 1yr	10,213	17,610	7,223	3,889	7,950	5,027	**51,912**
Polio-0	Under 1yr	3,637	6,066	1,277	661	2,645	2,671	**16,957**
OPV1	Under 1yr	18,745	22,171	9,945	10,033	9,589	6,946	**77,429**
OPV3	Under 1yr	16,580	19,001	8,540	17,381	11,204	6,542	**79,248**
DPT1	Under 1yr	18,622	21,424	9,872	9,393	9,330	7,469	**76,110**
DPT3	Under 1yr	16,495	18,383	7,926	7,534	10,518	7,005	**67,861**
Measles	Under 1yr	13,906	18,540	9,639	9,558	8,785	5,326	**65,754**
EPI: WOMEN								
TT2+	Pregnant Women	24,603	29,103	16,877	12,900	16,334	12,562	**112,379**
	WCBA	14,330	16,813	12,770	5,624	20,569	12,954	**83,060**

Sources: Ministry of Health.

Chart 52A: Regional Immunization Routing Data in 2012

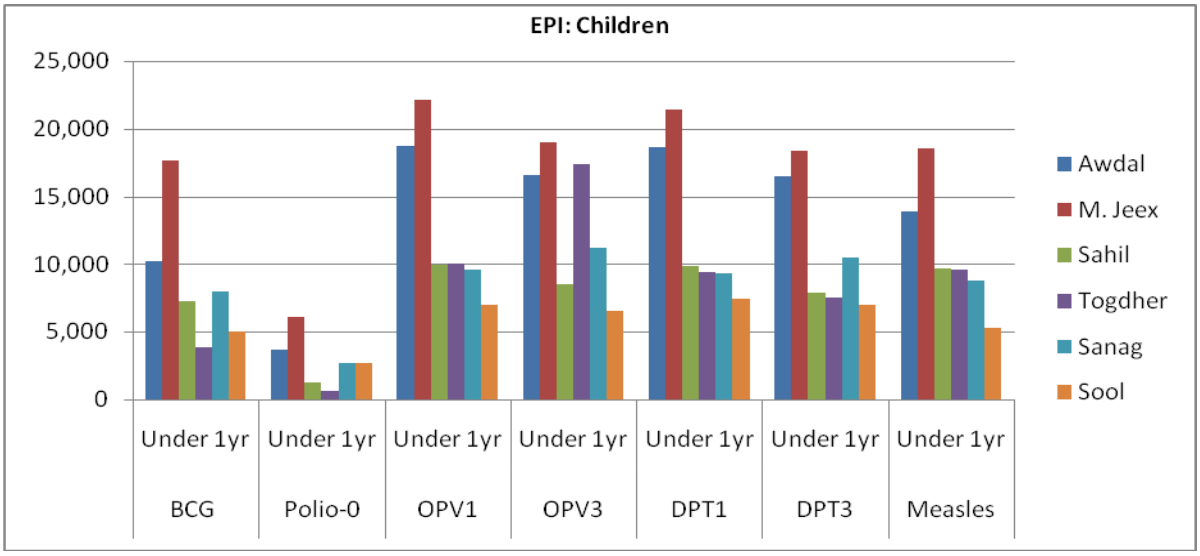

Chart 52B: Regional Immunization Routing Data TT for Pregnant & Non-Pregnant women in 2012

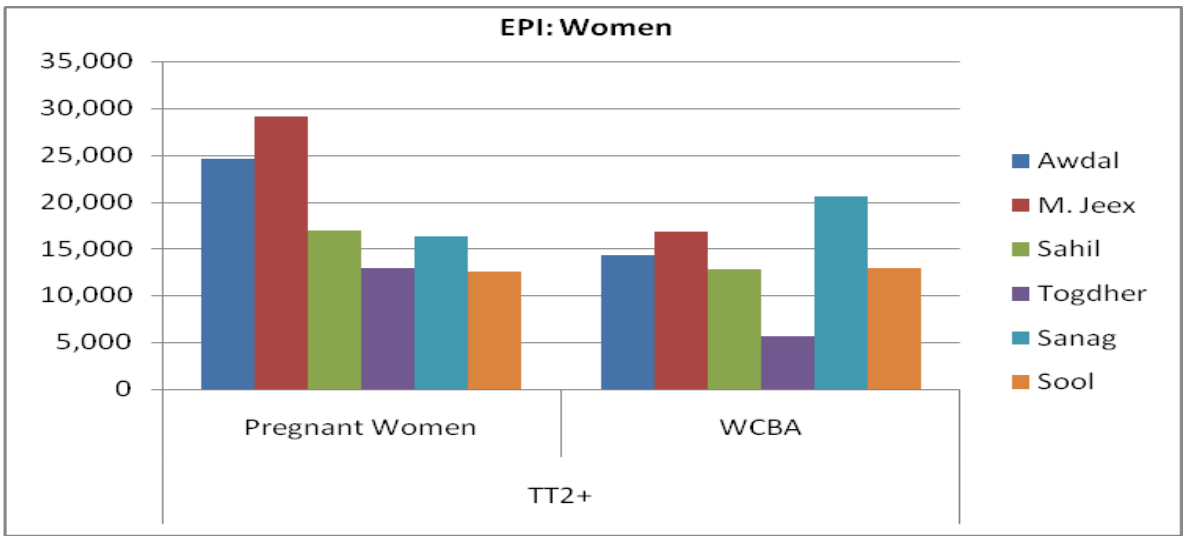

Table 66: Number of Cases in TB Hospitals 2011

Hospitals	Pulmonary sputum smear microscopy positive				New pulmonary sputum smear microscopy negative		
	New cases	Previously treated			0-4 yrs	5-14 yrs	≥ 15 yrs
		Relapses	After failure	After default			
Borama	100	8	4	0	1	17	90
Gabilay	37	8	4	0	0	6	50
Finsoma Har	70	5	4	1	0	2	25
Hargeisa	347	41	20	0	1	60	260
Berbera	56	5	0	0	0	6	51
Burao	246	16	8	2	4	9	265
Buhodle	86	3	1	3	0	0	3
Erigavo	44	9	4	1	0	3	10
Lasanod	97	10	0	0	0	7	77
Elafwein	43	1	1	0	0	0	13
B/ Gubadle	26	0	0	0	0	2	5
Sheikh	61	4	0	0	1	0	6
Badhan	25	0	0	0	0	0	2
Odweine	12	1	0	0	1	0	3
G/Total	1,250	11	46	7	8	112	860

Hospitals	Pulmonary sputum smear microscopy not done / not available			New extra-pulmonary			Other previously treated [3]	TOTAL All cases	Transfer In
	0-4 yrs	5-14 yrs	≥ 15 yrs	0-4 yrs	5-14 yrs	≥ 15 yrs			
Borama	23	8	2	4	17	74	28	376	43
Gabilay	8	0	0	1	8	45	9	174	21
Finsoma Har	26	11	8	4	14	40	2	212	10
Hargeisa	229	45	19	13	61	393	65	1,754	64
Berbera	28	5	0	0	4	28	51	136	38
Burao	111	43	26	6	36	230	4	956	78
Buhodle	4	0	0	0	6	13	0	122	8
Erigavo	3	3	0	2	1	22	3	105	4
Lasanod	11	0	2	10	17	49	3	282	18
Elafwein	0	0	2	0	2	4	0	67	11
B/ Gubadle	5	1	0	0	0	7	0	56	2
Sheikh	6	3	0	1	0	6	0	67	4
Badhan	0	0	0	0	0	0	0	0	3
Odweine	0	0	0	1	1	3	1	24	2
G/Total	454	119	59	42	167	914	166	4,331	306

Sources: Ministry of Health.

Table 67: TB Case detection in 14 TB Centres in Somaliland during 2012

TB Centre	Pulmonary sputum smear microscopy positive				New pulmonary sputum smear microscopy negative			Pulmonary sputum smear microscopy not done / not available			New extra-pulmonary			Other previously treated [3]	TOTAL All cases	Transfer In
	New cases	Previously treated			0-4 yrs	5-14 yrs	≥ 15 yrs	0-4 yrs	5-14 yrs	≥ 15 yrs	0-4 yrs	5-14 yrs	≥ 15 yrs			
		Relapses	After failure	After default												
Borama	86	11	0	0	2	21	97	20	12	1	8	19	88	26	**391**	38
Gabilay	60	9	5	0	1	14	59	7	3	0	1	0	37	11	**207**	21
Finsoma	80	12	0	0	0	1	31	34	16	8	2	10	68	0	**262**	20
Harg. TB H	531	55	26	1	23	53	157	193	54	51	14	49	420	65	**1692**	77
Berbera	48	4	1	0	0	0	33	34	8	1	3	9	23	0	**164**	19
Burao	222	24	7	0	1	6	171	137	26	1	11	36	224	0	**866**	32
Buhodle	52	2	3	1	1	0	9	1	0	0	3	3	12	0	**87**	20
Erigavo	78	4	1	0	0	2	20	5	0	0	3	11	33	3	**160**	10
Lasanod	59	9	1	0	0	3	65	9	4	2	3	6	38	2	**201**	13
odweine	49	1	0	2	0	6	11	0	3	0	0	0	13	0	**85**	7
B/Gubadle	18	0	0	0	0	4	25	11	3	0	0	0	16	0	**77**	1
Sheik	84	9	1	0	0	0	3	5	1	0	1	1	3	0	**108**	5
Badhan	42	0	0	0	0	1	23	0	0	0	0	0	1	0	**67**	7
Odweine	49	2	0	0	0	0	0	1	1	0	0	0	7	0	**60**	0
G/Total	**1458**	**142**	**45**	**4**	**28**	**111**	**704**	**457**	**131**	**64**	**49**	**144**	**983**	**107**	**4427**	**270**

Table 68: Number of TB Patients in selected towns: 2007—2011

Selected Towns	2006	2007	2008	2009	2011	Total
Borama	422	320	285	354	376	**1,858**
Hargeisa	1849	1858	2,078	1,856	2,022	**9,791**
Berbera	202	210	226	220	203	**1,140**
Burco	649	686	879	1010	1,102	**3,954**
Gabilay	161	144	146	154	174	**767**
Erigavo	0	0	0	0	172	**172**
Lasanod	0	0	0	0	282	**282**
Total	**3,283**	**3,218**	**3,614**	**3,594**	**4,331**	**17,964**

Sources: Ministry of Health.

Chart 53A: Number of TB Patients in selected towns: 2007--2011.

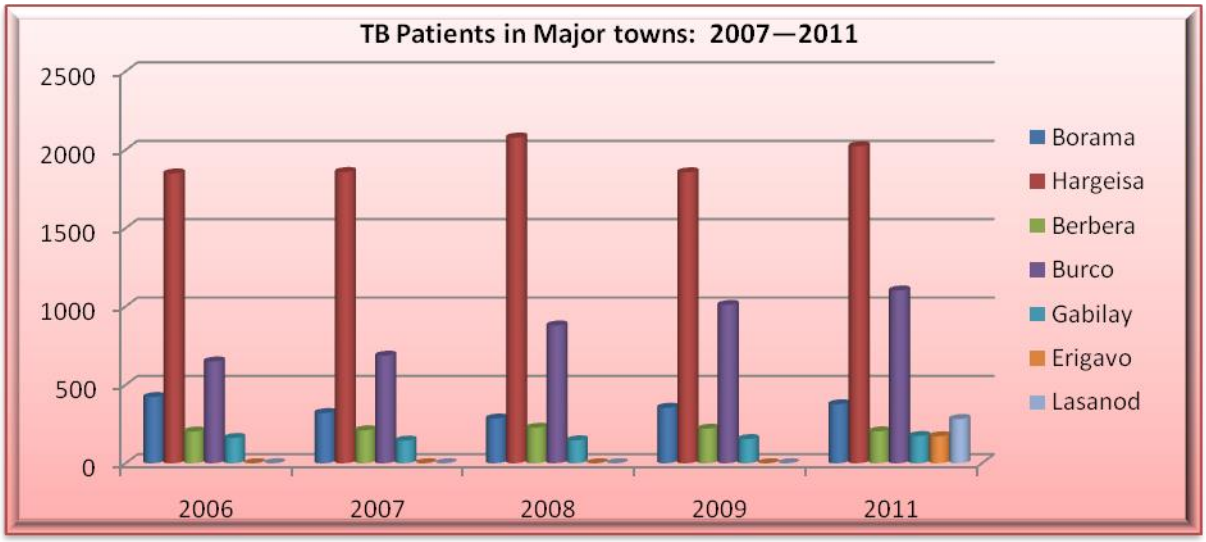

Chart 53B: Percentage of TB Patient in Major towns 2011

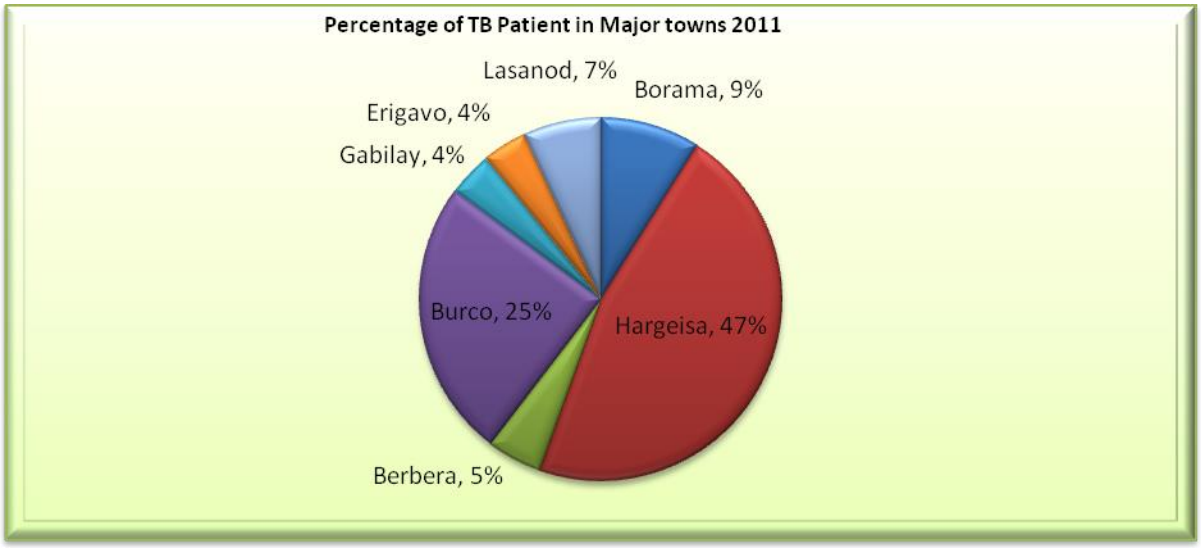

7.2.2 PRIVATE HEALTH SERVICES

Table 69: Availability of Private Health Services during 2008

Selected towns	Name of Hospitals	Doctors	Nurses	Midwives	X-Ray Technicians	Beds	Laboratory technologists
Hargeisa	Manhal Hosp.	12	12	4	0	84	4
	Horn of Africa	2	4	4	0	20	1
	Red Sea Hosp.	1	5	0	0	8	2
	Ugbaad Maternity Hosp.	1	3	2	0	9	4
	B.kal-kaal Hosp.	1	2	0	0	15	1
	Edna Maternity Hosp.	4	12	9	1	60	5
Borama	Alaale Hosp.	4	7	5	1	32	3
G. Total		**25**	**45**	**24**	**2**	**228**	**20**

Source: Private Health Sector.

Chart 54A: Availability of Private Health Services during 2008

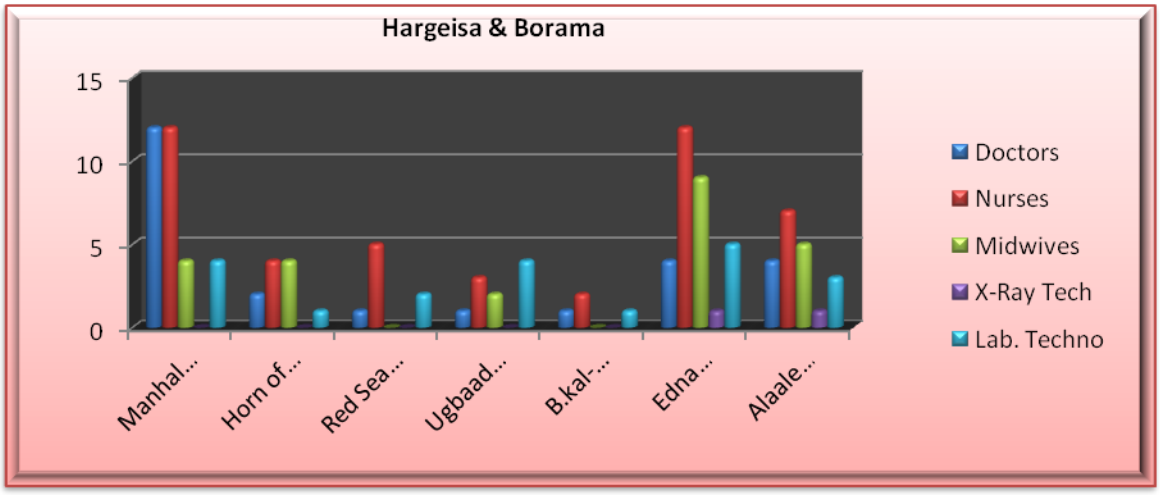

Chart 54B: Availablity of private Health Bed Distribution by 2008

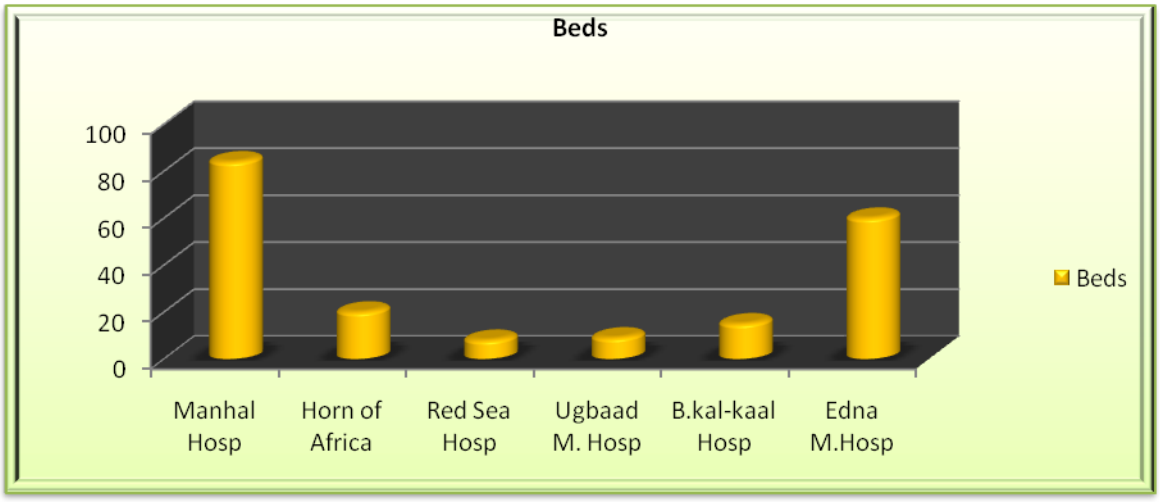

Table 70: Availability of Private Health Services 2009

Selected towns	Name of Hospitals	Doctors	Nurses	Midwives	X-Ray Technicians	Beds	Laboratory technologists
Hargeisa	Manhal Hosp.	12	3	3	1	84	3
	Horn of Africa	2	4	4	0	20	1
	Red Sea Hosp.	1	5	0	0	8	2
	Ugbaad Maternity Hosp.	1	3	2	0	9	4
	B.kal-kaal Hosp.	1	2	0	0	15	1
	Edna Maternity Hosp.	4	12	9	1	60	5
Borama	Alaale Hosp.	4	7	5	1	32	3
General Total		**25**	**36**	**23**	**3**	**228**	**19**

Source: Private Health Sector.

Chart 55A: Availability of Private Health Services 2009

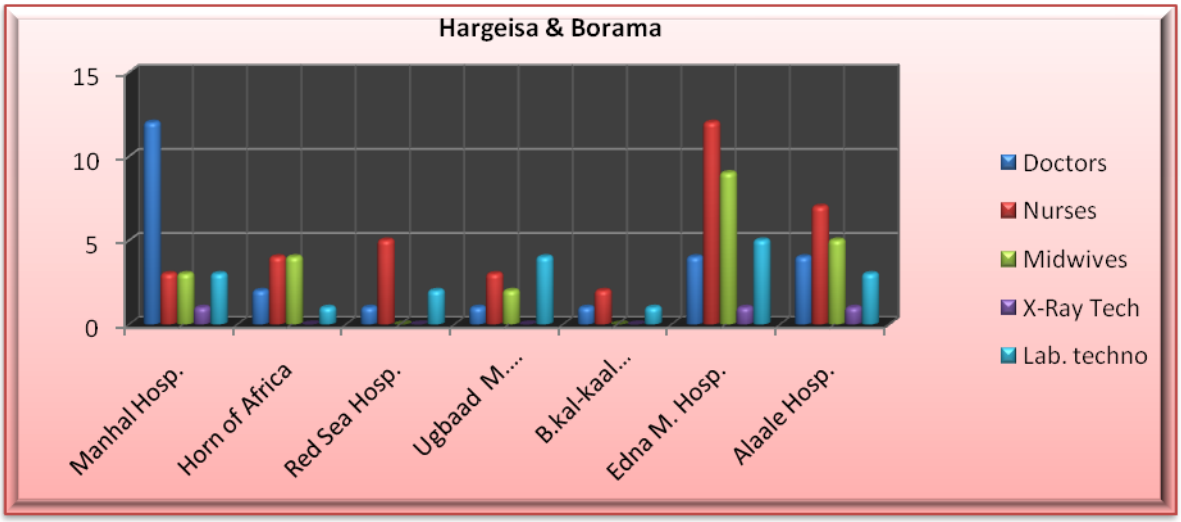

Chart 55B: Availablity of private Health Bed Distribution by 2009

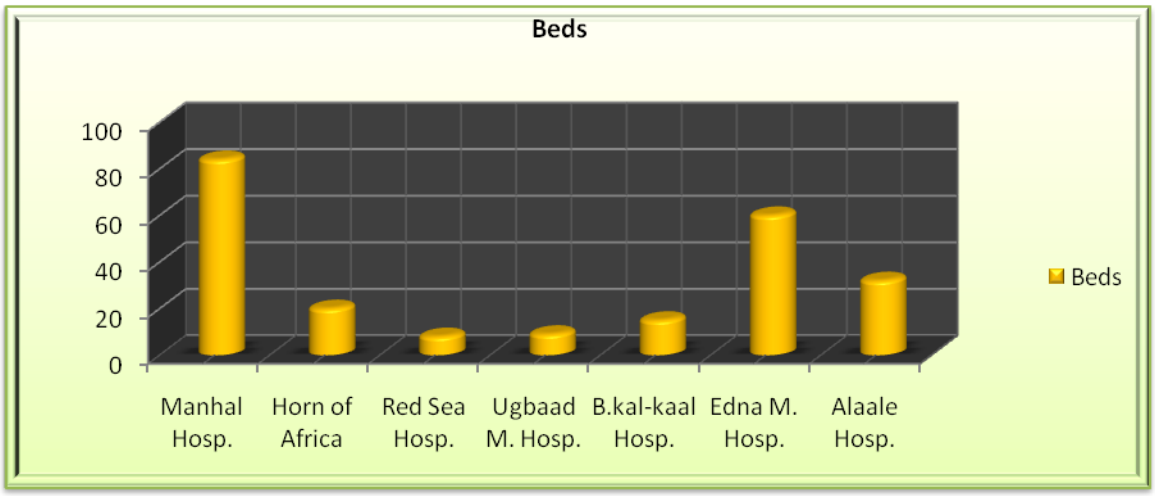

Table 71: Availability of Private Health Services 2011

Selected towns	Name of Hospitals	Doctors	Nurses	Midwives	X-Ray Technicians	Beds	Laboratory technologists
Hargeisa	Manhal Hosp.	14	9	0	2	83	2
	Horn of Africa						
	Red Sea Hosp.	1	5	0	0	8	2
	Gargaar Hosp.	8	26	4	0	88	10
	B.kal-kaal Hosp.	4	2	0	0	15	2
	Edna M. Hosp.	5	12	8	0	69	6
Borama	Allale Hospital	5	3	2	1	75	4
	Amoud F. Hospital	11	21	3	2	100	2
General Total		**48**	**78**	**17**	**5**	**448**	**28**

Source: Private Health Sector.

Chart 56A: Availability of Private Health Services 2011

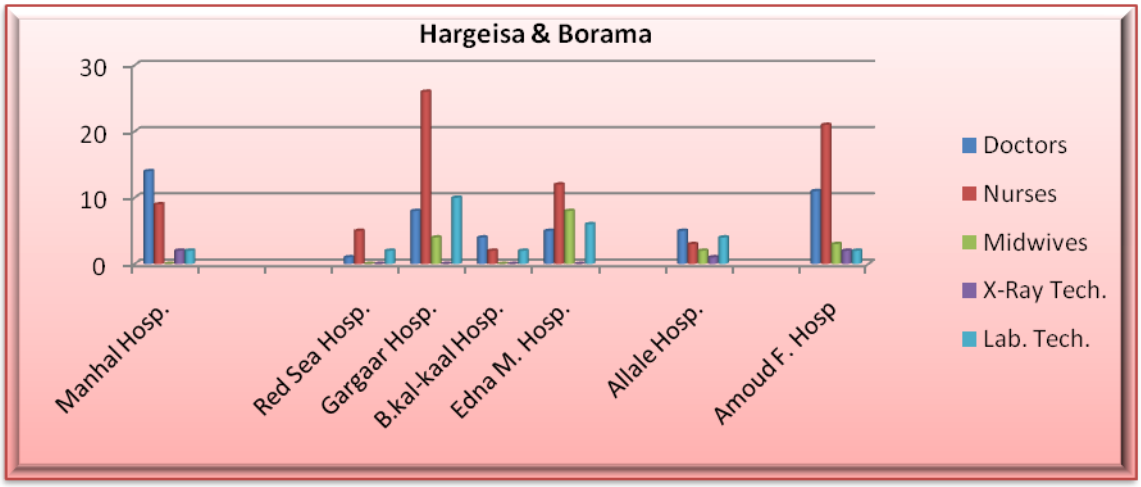

Chart 56B: Availablity of private Health Bed Distribution by 2011

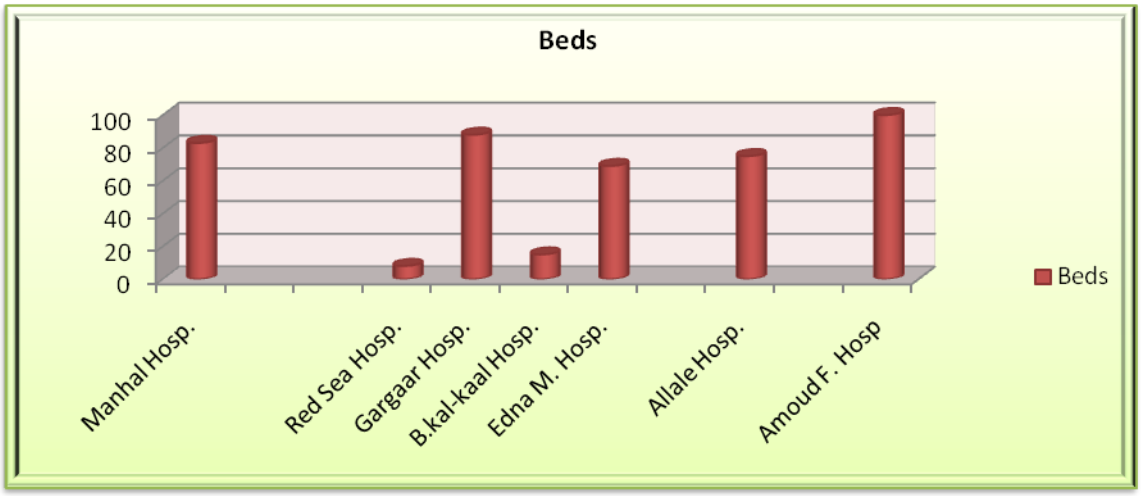

Table 72: Availability of Private Health Services 2012

PRIVATE HOSPITALS									
City	Hospital name	# of Doctors	# of Nurses	# of Midwives	# of X-ray Technicians	# of Beds	# of Laboratory technicians	TBA	Pharmacologists
Hargeisa	Herer	3	2	0	0	10	2	0	0
	Gargaar	10	23	9	0	90	10	0	0
	Kaah							0	0
	Harg. Neuro	3	4	0	0	5	2	0	0
	Bukan Kalkaal	1	2	0	0	15	1	0	0
	Qudus	4	7	1	1	30	4	0	0
	Manhal	16	14	2	1	84	5	0	0
	New Hargeisa	9	12	0	0	40	4	0	0
	Edna	5	14	14	1	72	5	0	0
	Redsea							0	0
	Lama huraan	0	0	0	0	0	0	0	0
Togdheer	Manhal	9	15	0	1	40	2	0	0
Borama	Al- Hayad	16	26	0	2	70	6	0	3
	Alaale	5		3	1	93	3	2	4

Chart 57A: Availability of Private Health Services 2012

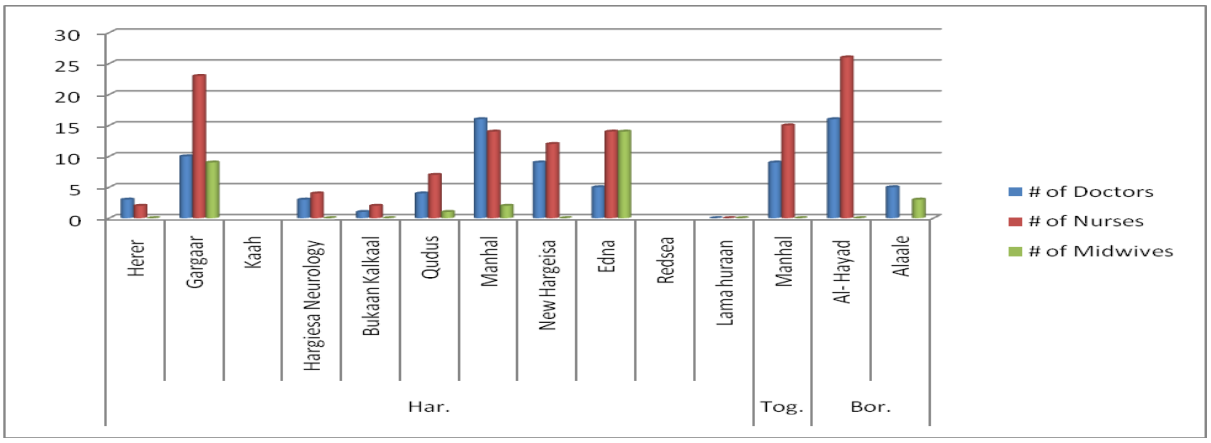

Chart 57B: Availablity of private Health Bed Distribution by 2012

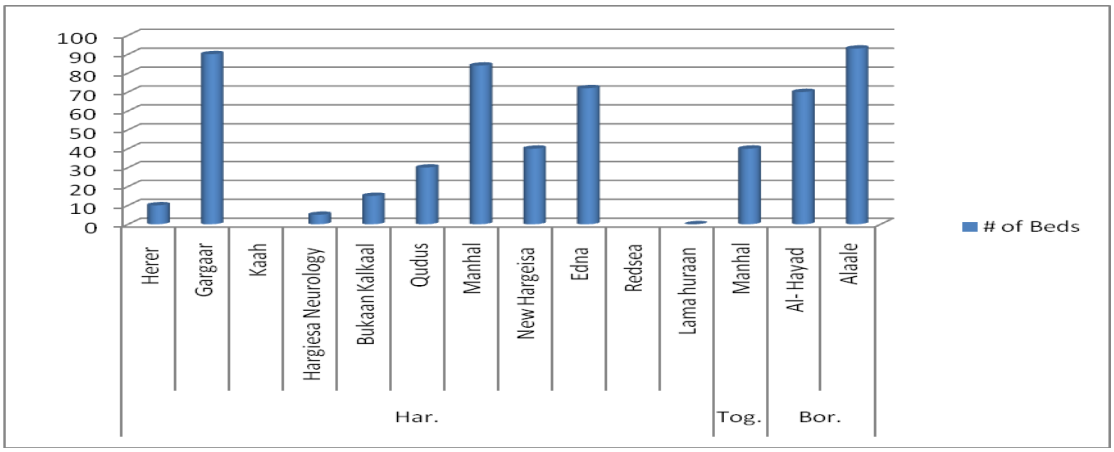

Table 73: Number of health facilities (public and private) by region 2010

Health facility	M/jeeh	Awdal	Sahil	Togdheer	Sool	Sanaag	Total
Public hospitals	4	3	2	2	2	2	15
MCH	24	20	8	14	9	12	87
Health Posts	30	30	15	30	35	35	165
Public mental health	1	0	1	1	0	0	3
Private hospitals	3	2	0	1	1	1	8

Sources: Ministry of Health.

Chart 58A: Health facilities (public and private) by region 2010

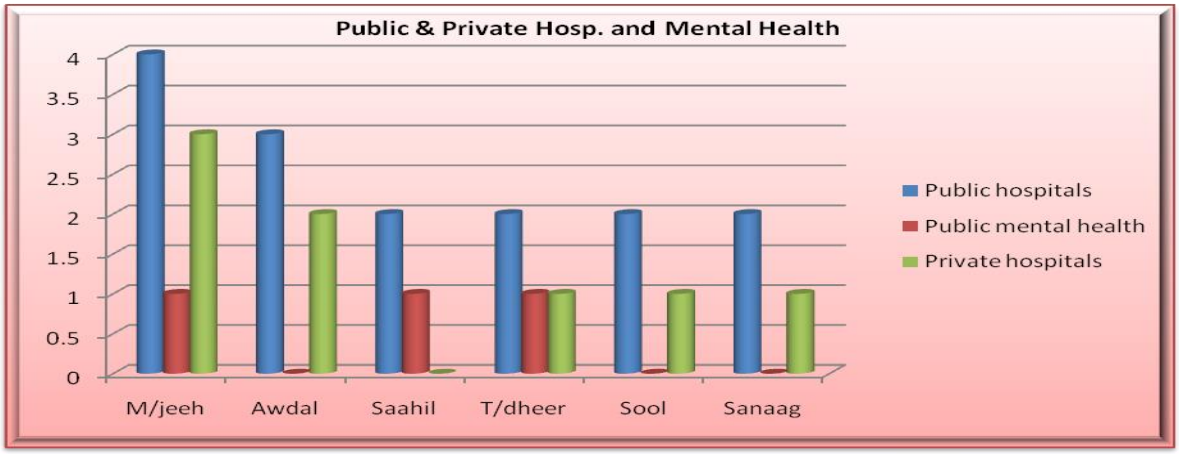

Chart 58B: Health facilities (MCH and Health posts) by region 2010

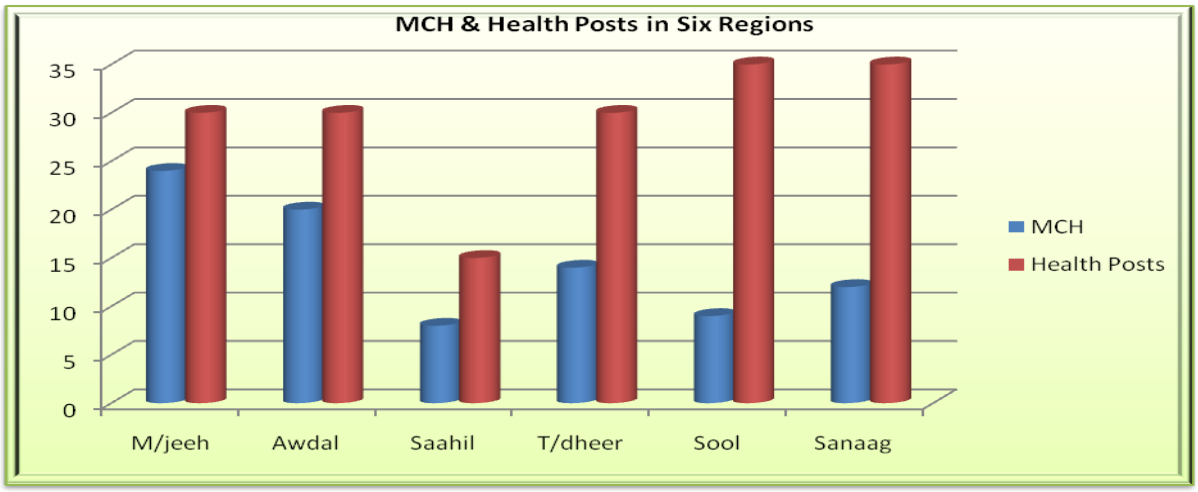

Table 74: Number of health facilities (public and private) by region 2011

Health facility	M/jeeh	Awdal	Sahil	Togdheer	Sool	Sanaag	Total
Public hospitals	4	3	2	2	2	2	15
MCH	24	20	8	14	9	12	87
Health Posts	30	30	15	30	35	35	165
Public mental health	1	0	1	1	0	0	3
Private hospitals	3	2	0	1	1	1	8

Sources: Ministry of Health.

Chart 59A: Health facilities (public and private) by region 2011

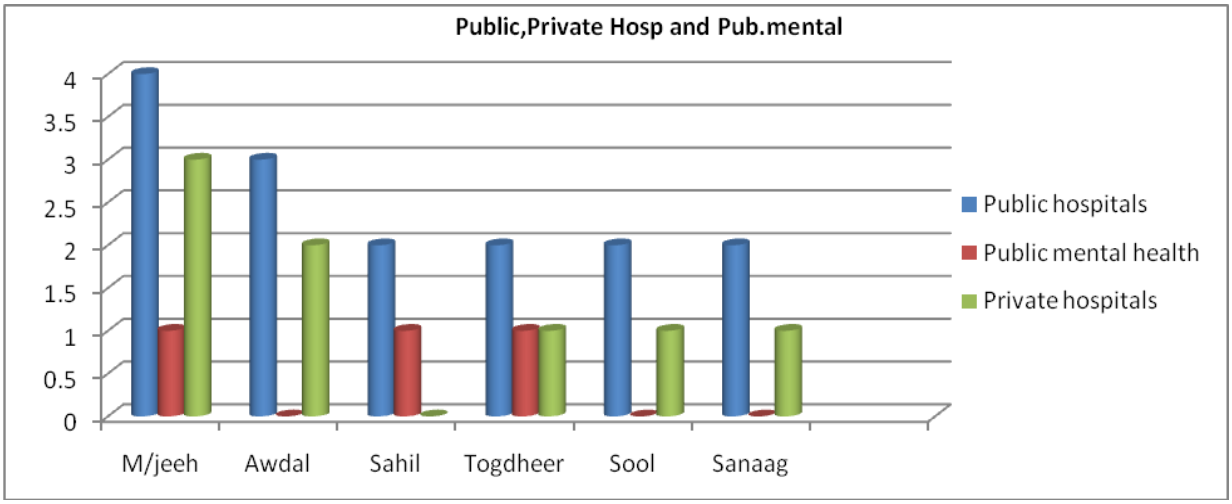

Chart 59B: Health facilities (MCH and Health posts) by region 2011

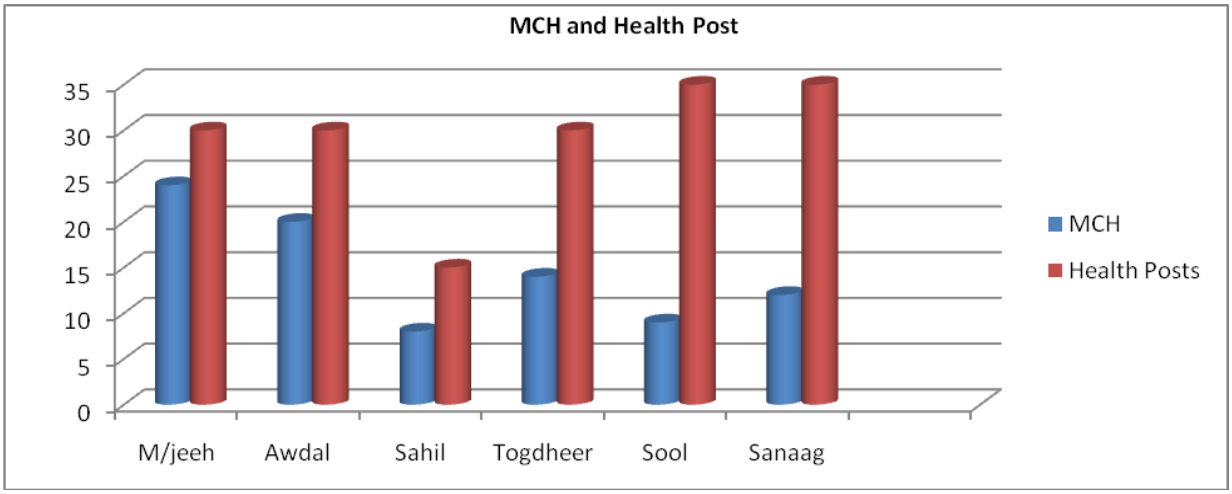

Table 75: Number of health facilities (public and private) by region 2012

Health facility	M/jeeh	Awdal	Sahil	Togdheer	Sool	Sanaag	Total
Public hospitals	3	3	2	4	2	2	16
MCH	26	21	8	14	10	12	91
Health Posts	30	30	14	30	30	30	164
Mobile Clinics	2	1	1	1	2	2	9
Public mental health	1	1	1	1	0	0	4
Private hospitals	4	2	0	1	1	1	9

Sources: Ministry of Health.

Chart 60A: Health facilities (public and private) by region 2012

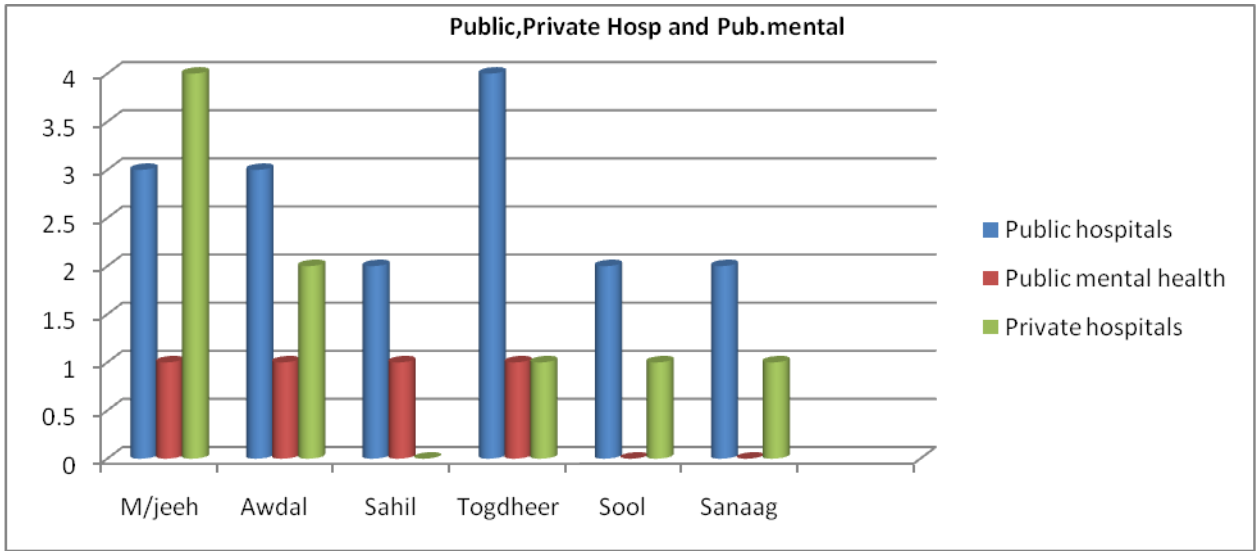

Chart 60B: Health facilities (MCH and Health posts) by region 2012

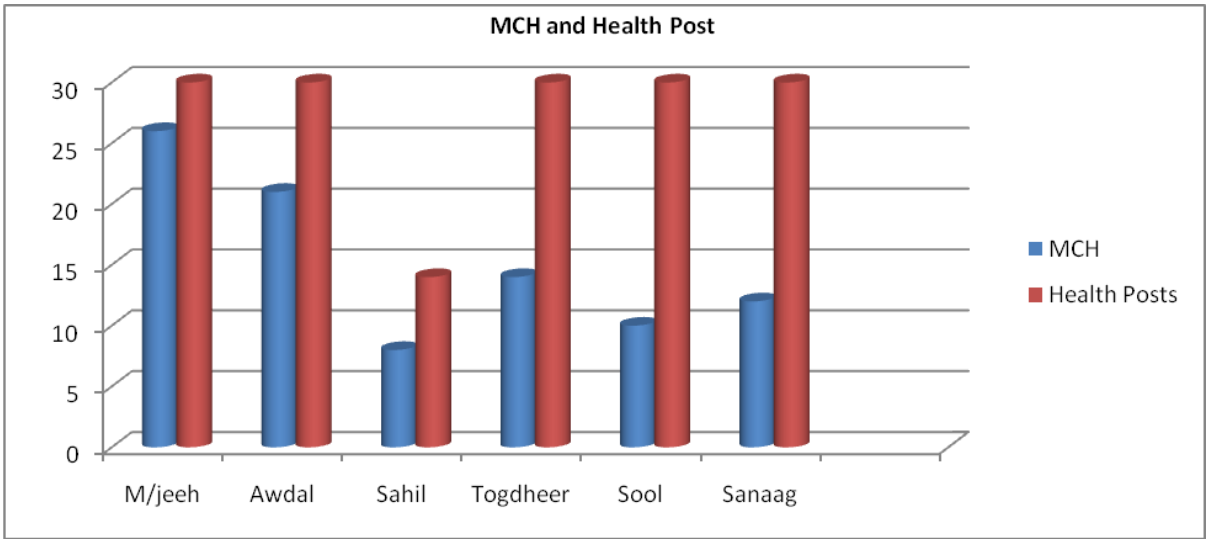

Table 76: Voluntary counselling and Test Data in six regions from 2006-2010

Health Facility			M/jeeh	Awdal	Sahil	Togdheer	Sool	Sanaag	G.Total
2006	VCT	Male	346						346
		Female	337						337
		Total	683						683
	positive	Male	97						97
		Female	145						145
		Total	242						242
2007	VCT	Male	921	69	26	65			1081
		Female	176	82	19	46			623
		Total	1397	151	45	111			1704
	positive	Male	101	24	13	30			168
		Female	138	35	7	30			210
		Total	239	59	20	60			378
2008	VCT	Male	653	179	271	128			1231
		Female	486	146	228	136			996
		Total	1139	325	499	264			2227
	Positive	Male	112	22	65	34			233
		Female	138	28	36	33			235
		Total	250	50	101	67			468
2009	VCT	Male	796	149	252	165	150		1521
		Female	651	155	298	171	114		1389
		Total	1447	304	550	336	264		2901
	Positive	Male	147	20	21	36	6		230
		Female	175	17	30	34	2		258
		Total	322	37	51	70	8		488
2010	VCT	Male	507	292	141	97	92		1146
		Female	484	298	286	157	57		1314
		Total	1271	590	427	254	149		2460
	positive	Male	74	21	15	24	4		140
		Female	126	26	18	39	1		210
		Total	200	47	33	63	5		3521
G.Total	VCT	Male	3223	689	690	455	242		5316
		Female	2434	681	831	510	171		4659
		Total	5657	1370	1521	965	413		9975
	positive	Male	531	87	114	124	10		868
		Female	722	108	91	136	3		1062
		Total	1253	193	205	260	13		1930

Source: AIDS Commission

Remarks :

- Total number of VCT centers in the country in 2010 was 23.
- Total number of health facilities capable of providing medical treatment for HIV infected persons (ART centers) are 4 in the country which are Hargeisa, Borama, Berbera and Burao general Hospitals.
- Total numbers of HIV patients receiving ART drugs in 2010 in Somaliland were 775 persons.

7.3 JUSTICES

7.3.1 CRIMINAL STATISTICS:

Table 77: Criminal and Civil Statistics in Somaliland during 2008-2009

SN. Region	Number of Cases		Number Cases Convicted		Number of Cases Pending	
	2008	**2009**	**2008**	**2009**	**2008**	**2009**
Hargeisa	2756	2,229	1,781	2,110	975	119
Awdal	388	365	335	328	53	37
Sahil	426	400	398	388	28	12
Togdheer	450	412	404	371	46	41
Sanaag	228	208	193	180	35	28
Sool	223	259	192	243	31	16
Total	**4,471**	**3,873**	**3,303**	**3,620**	**1,168**	**253**

Sources: Supreme Court

Chart 61: Criminal Statistics in Somaliland during 2008-2009

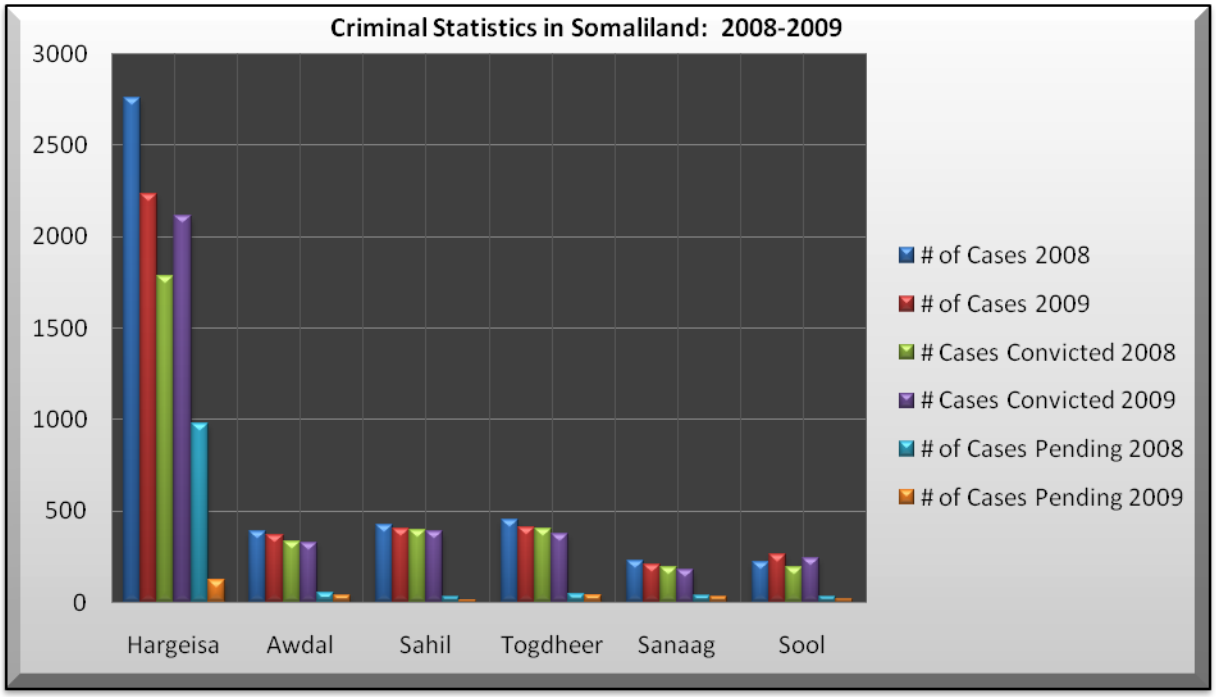

Table 78: Criminal Statistics in Somaliland during 2010

Name of Courts	Number cases	Number cases convicted	Number of cases Pending
Supreme court	339	208	94
Hargeisa Courts	3,164	2204	960
Sahil Courts	647	612	25
Awdal Courts	777	713	64
Togdheer Courts	980	906	74
Sanag Courts	413	355	58
Sool Courts	200	183	17
General Total	**6,520**	**5,181**	**1,292**

Source: Supreme Court of Somaliland

Table 79: Criminal and Civil Statistics in Somaliland during 2010-2011

Regions	Completed cases				Pending Cases				Total of Civil and Criminal cases	
	Civil		Criminal		Civil		Criminal			
	2010	**2011**	**2010**	**2011**	**2010**	**2011**	**2010**	**2011**	**2010**	**2011**
M/jeeh	1,430	1,725	774	2,463	445	440	515	270	3,164	4,898
Awdal	361	486	352	358	37	44	27	37	777	925
Sahil	118	255	494	492	13	28	22	22	647	797
T/Dheer	381	557	525	729	48	76	26	118	980	1,480
Sanaag	178	217	177	281	31	31	27	18	413	547
Sool	106		77		17		0		200	
Total	**2,777**	**3,281**	**2,441**	**4,344**	**670**	**869**	**632**	**483**	**6,181**	**8,647**

Source: Supreme Court of Somaliland

Chart 62: Criminal and Civil Statistics in Somaliland during 2010-2011

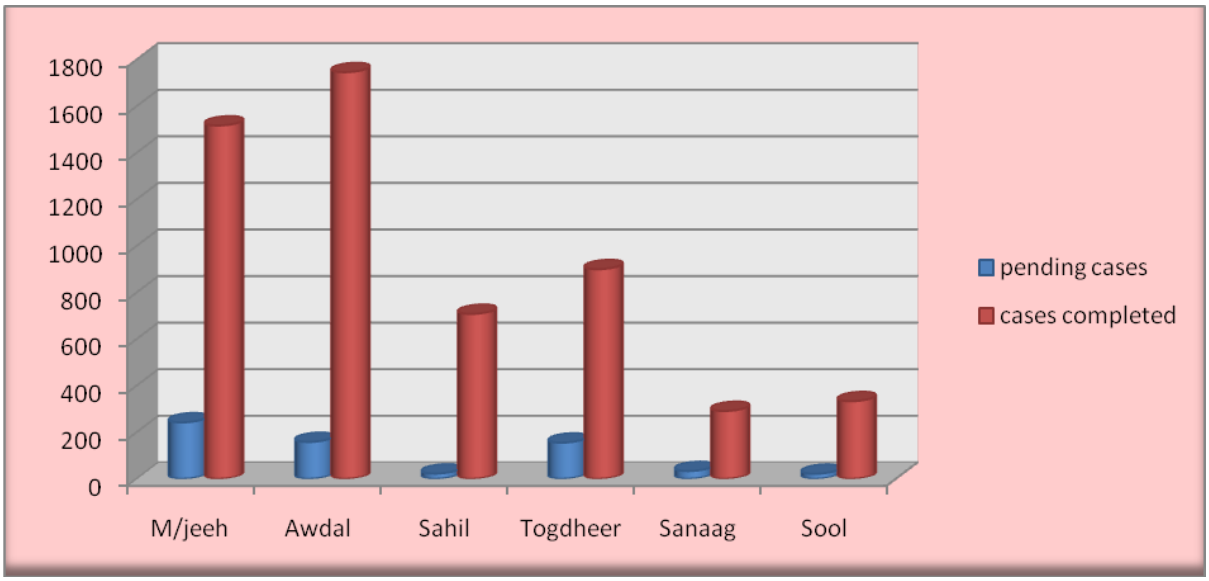

Table 80: Criminal and Civil Statistics in Somaliland during 2012

Regions	cases registered	Civil Cases	Criminal Cases	cases continued			cases completed		
years	2012	2012	2012	2012	Civil	Criminal	2012	Civil	Criminal
M/jeh	1,441	479	962	397	205	192	1,056	286	770
Sahil	583	135	428	38	22	16	595	113	482
Togdheer	1,083	588	495	186	146	40	967	514	486
Sanaag	302	143	159	54	29	25	146	51	95
Awdal	999	659	340	142	84	58	857	575	282
Total	**4,408**	**2004**	**2384**	**817**	**486**	**331**	**3621**	**1539**	**2115**

Source: Supreme Court of Somaliland

Chart 63A: Civil & Criminal Statistics in Somaliland during 2012

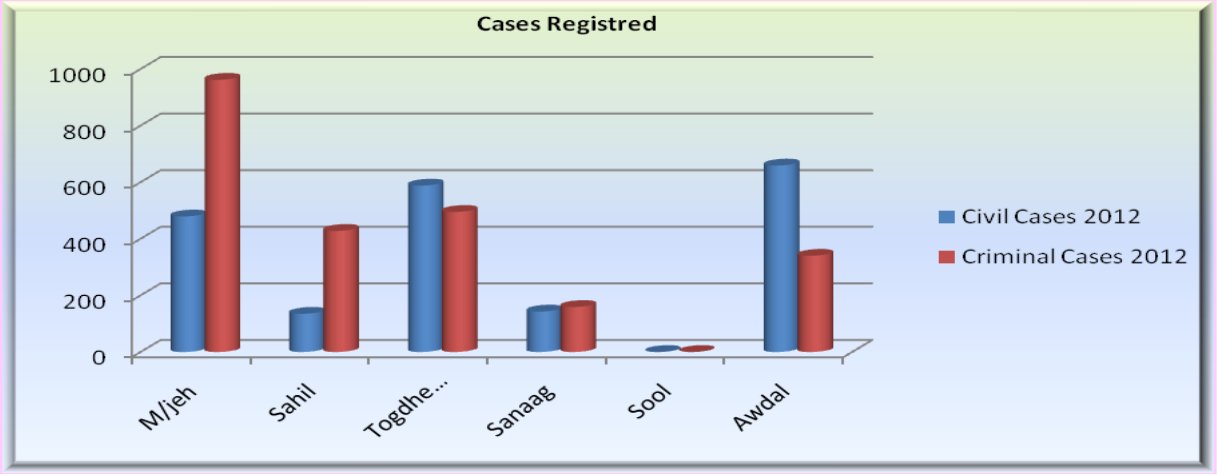

Chart 63B: Civil & Criminal Statistics Cases in Somaliland during 2012 (Continued and Completed)

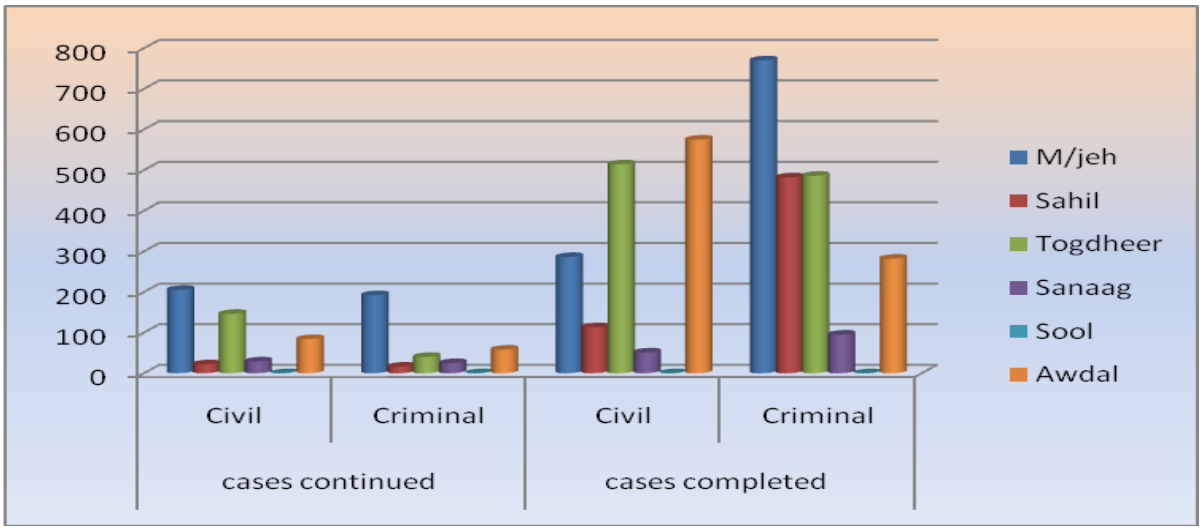

Table 81: Registered Notaries in Somaliland by Region 2012

Notaries							
Region	**M/jeex**	**Saxil**	**Sool**	**Sanaag**	**Togdheer**	**Awdal**	**Total**
Number	55	2	1	N/A	20	10	88

Chart 64: Registered Notaries in Somaliland by Region 2012

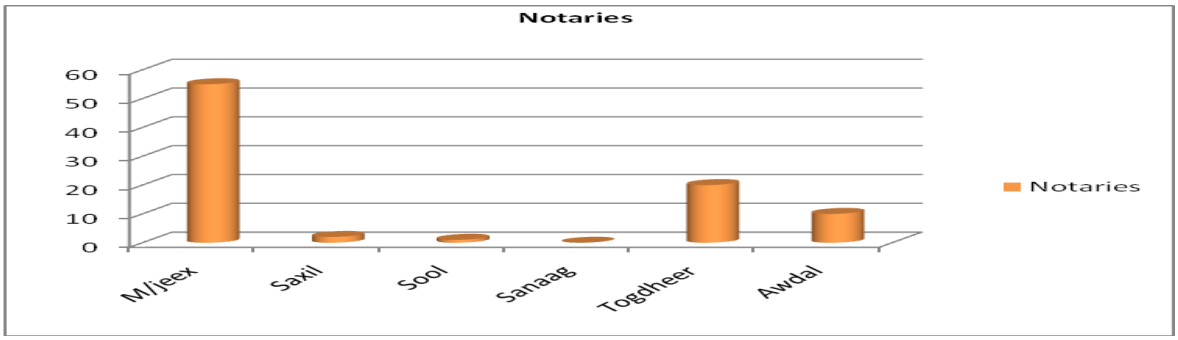

Table 82: Number of Women Divorced in Hargeisa District Court 2008--2010

Years	Age	No. Divorced
2008	16-22	39
	23-29	65
	30-36	29
	37-43	16
2009	16-22	28
	23-29	54
	30-36	26
	37-43	41
2010	16-22	25
	23-29	43
	30-36	18
	37-43	10
2011	N/A	N/A
2012	N/A	N/A

Source: Hargeisa District Court

Chart 65: Number of Women Divorced in Hargeisa District Court 2008--2010

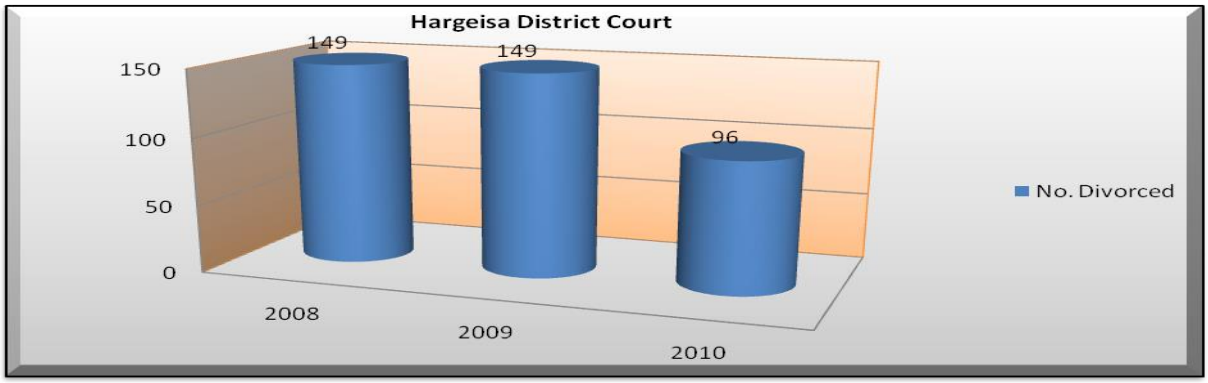

7.3.2 Prisoners

Table 83: Number of Prisoners in Jails 2010--2011

Region	Prisoners 2010			Prisoners 2011		
	Total	Men 2010	Women 2010	Total	Men 2011	Women 2011
Awdal	264	251	13	257	248	09
M/Jeeh	146	121	25	431	403	28
Sahil	169	159	10	182	176	06
Togdheer	348	335	13	378	362	16
Sool	38	36	2	50	46	04
Sanaag	365	358	7	363	351	12
Gr.Total	**1,330**	**1,260**	**70**	**1,661**	**1,586**	**75**

Sources: Police Commander in Chief of Somaliland

Chart 66: Number of Prisoners in Jails 2010—2011

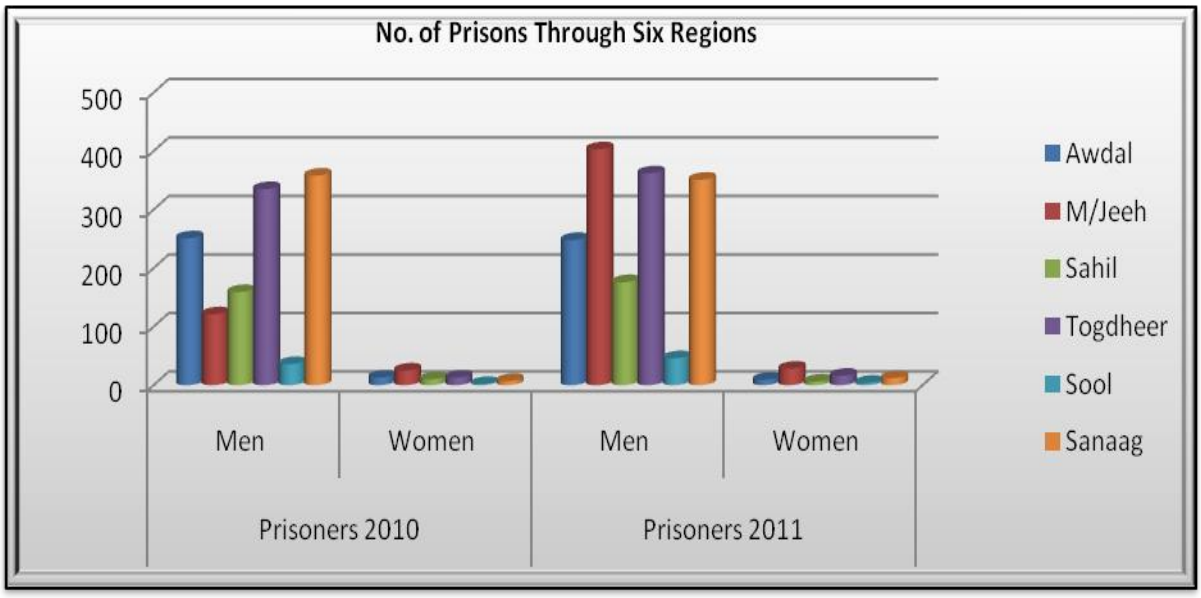

7.3.3 VEHICLE ACCIDENTS

Table 84: Vehicle Accidents during 2008-2012

year	# vehicle accidents	vehicle deaths	vehicle accident injuries	Asset crushed
2008	2094	112	1031	951
2009	2784	110	893	781
2010	1680	162	1225	901
2011	2199	152	1546	1595
2012	2191	156	1658	1469

Sources: Police Commander in Chief of Somaliland

Chart 67: Vehicle Accidents in Somaliland during 2008-2009

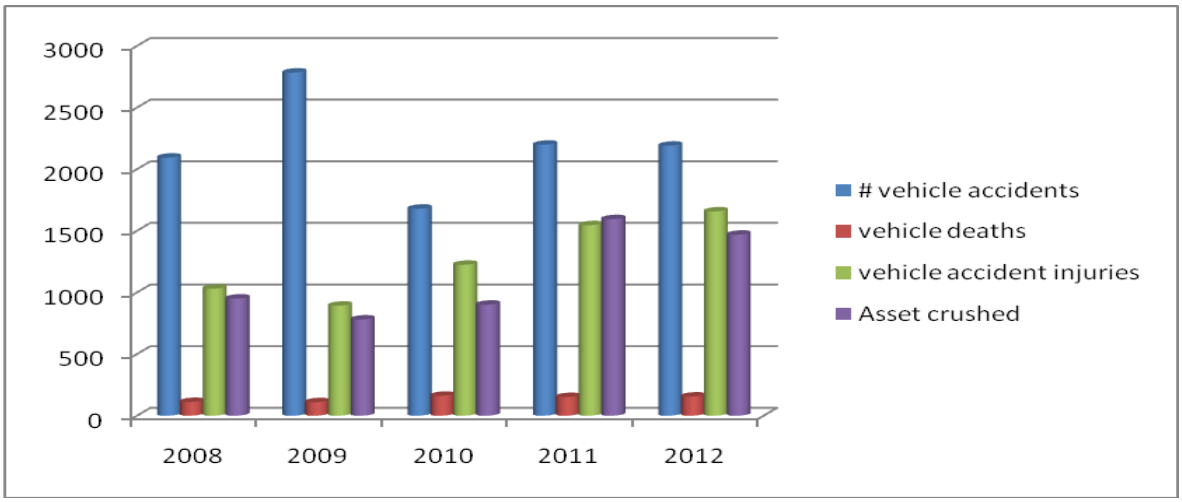

7.4 Water

7.4.1 Available Water Facilities

Table 85: Number of Available Water Facilities by Region (2011)

	M.Jeex	Awdal	Sanaag	Sool	Sahil	Togdheer
Rehabilitation of boreholes	5	4	7	6	2	3
Drilling of new boreholes	4	3	3	-0-	2	3
Shallow Wells	15	10	6	10	3	4
Communal Dams(Ballys)	20	8	-0-	-0-	-0-	4
Springs	3	2	2	-0-	4	-0-
Sub surface Berkad	120	20	25	3	-0-	150
Water system	20	10	5	4	7	4

Source: Ministry of Water &Natural Resources.

Chart 68: Number of Available Water Facilities by Region

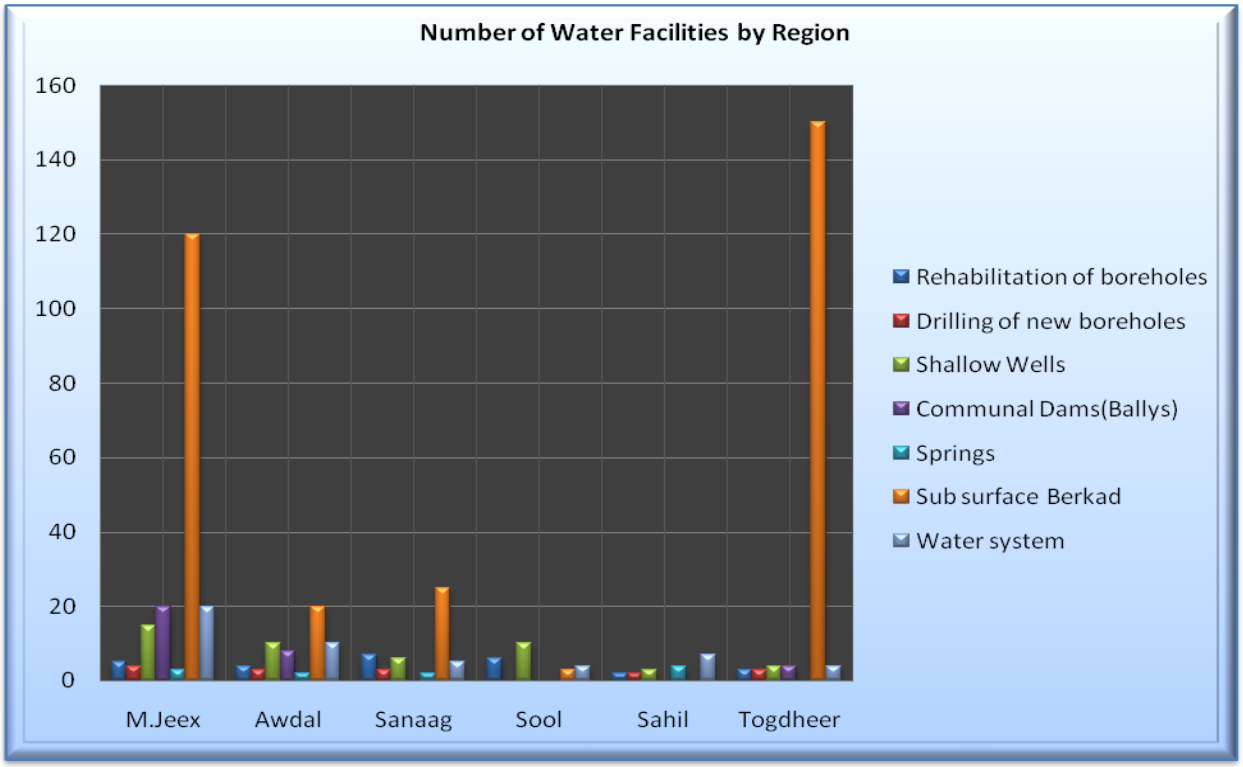

Table 86: Number of Available Water Facilities 2012

years	shallow wells	boreholes	Dams	Berkad	water Kiosks
2011	48	123	32	318	80
2012	78	133	42	378	120

Source: Ministry of Water.

Chart 69: Number of Available Water Facilities 2011-2012

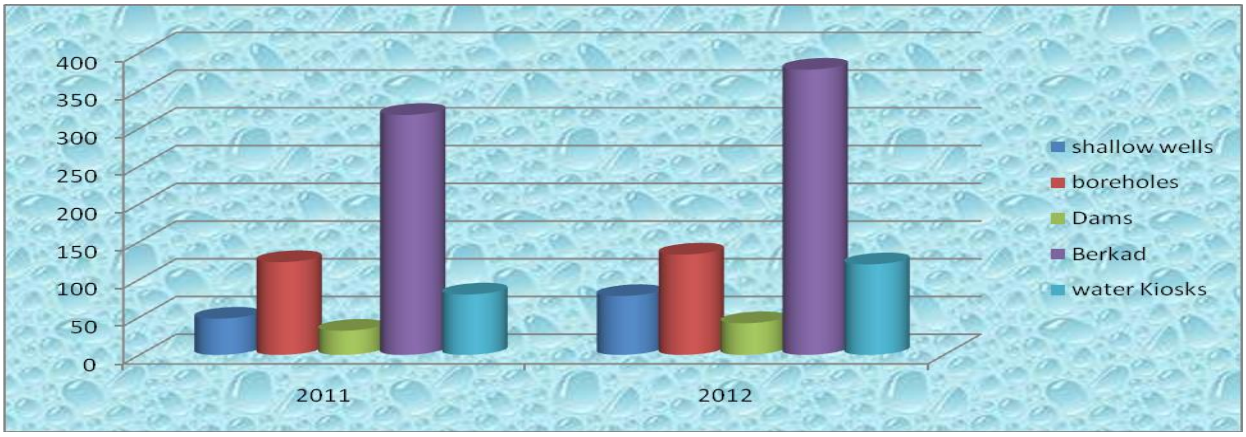

7.4.2 STATUS OF BOREHOLES

Table 87: Boreholes and their Functional Status during 2009-2011

Region	Functioning			Not Functioning		
	2009	**2010**	**2011**	**2009**	**2010**	**2011**
Marood Jeex	23	36	36	13	19	29
Awdal	12	19	19	2	15	16
Sanaag	29	17	17	6	13	13
Togdheer	30	24	24	10	17	25
Sahil	5	10	13	2	8	5
Sool	9	11	14	9	9	6
Total	**108**	**117**	**123**	**42**	**81**	**97**

Source: Ministry of Water & Natural Resources.

Chart 70: Functioning and Not Functioning Boreholes in Somaliland during 2009-2011

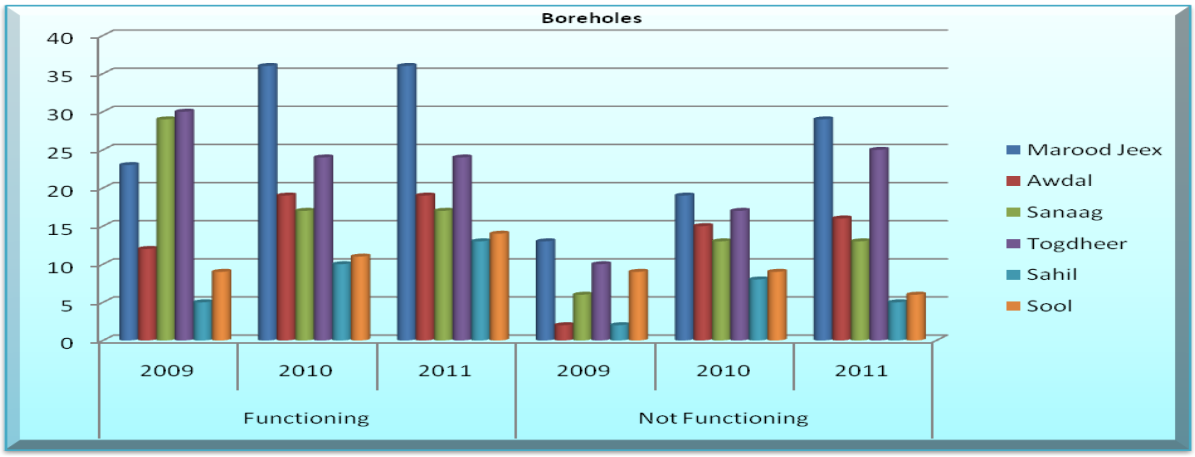

7.5 Tourism

7.5.1 Hotels

Table 88: All Hotels in main towns by Staffs, Rooms, Beds and type of hotel and grade 2012

	Hargiesa	Borama	Gabiley	Berbera	Burao	Erigavo
Hotels	47	10	6	16	17	6
No.Rooms	1,105	145	77	301	323	120
No.Beds	1,368	204	84	466	352	102
No.Staffs	619	64	9	66	101	16

Chart 71: Hotels 2012

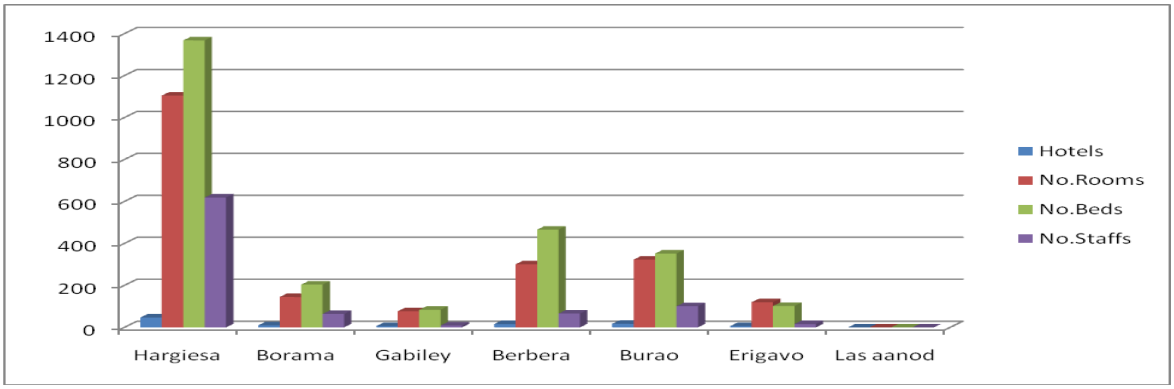

Table 89: Number of Available Media In Somaliland 2012

Number of TV station		Number of Website Registered		Number of Journal Registered	
Public	**Private**	**Public**	**Private**	**Public**	**Private**
1	13	4	0	2	47

Sources: Ministry of Information.

Table 88: Prayer Holly Places Islamic People 2012

Region name	*Number of mosques*
M/jeh	530
Togdheer	195
Awdal	130
Sanaag	112
Sool	108
Sahil	53
Gabilay	69
Hawd	21
Daad Madheedh	33
Buhoodle	58
Saraar	35
Badhan	70
Selel	20

Source: ministry of endowment

Table 90: Exchange Rate of $1 into Somaliland Shillings SH. (Sh.Sl)

Year	Selling	Buying
2007	6,167	6,286
2008	6,094	6,168
2009	6,692	6,749
2010	6,595	6,647
2011	5,628	5,738
2012	6,354	6,464

Source: MNP&D (Depart. Of Statistics)

Chart 72: Exchange rate of $1 into Somaliland shillings SH.

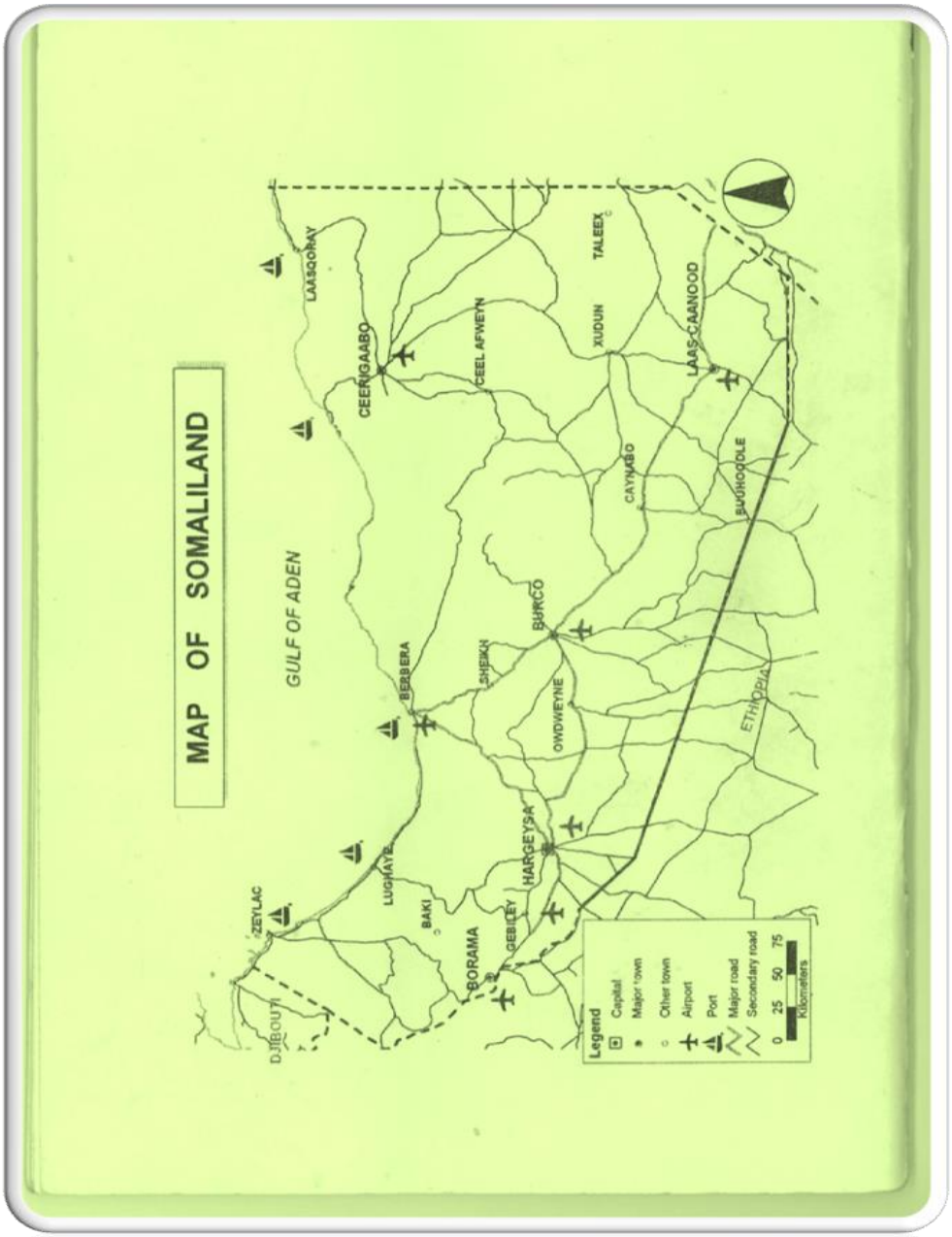
MAP OF SOMALILAND
GULF OF ADEN
DJIBOUTI
ZEYLAC
LAASGORAY
CEERIGAABO
LUGHAYE
BERBERA
BAKI
BORAMA
GEBILEY
HARGEYSA
SHEIKH
CEEL AFWEYN
BURCO
OWDWEYNE
XUDUN
TALEEX
CAYNABO
LAAS CAANOOD
BUOHODLE
ETHIOPIA
Legend
Capital
Major town
Other town
Airport
Port
Major road
Secondary road
0 25 50 75
Kilometers